
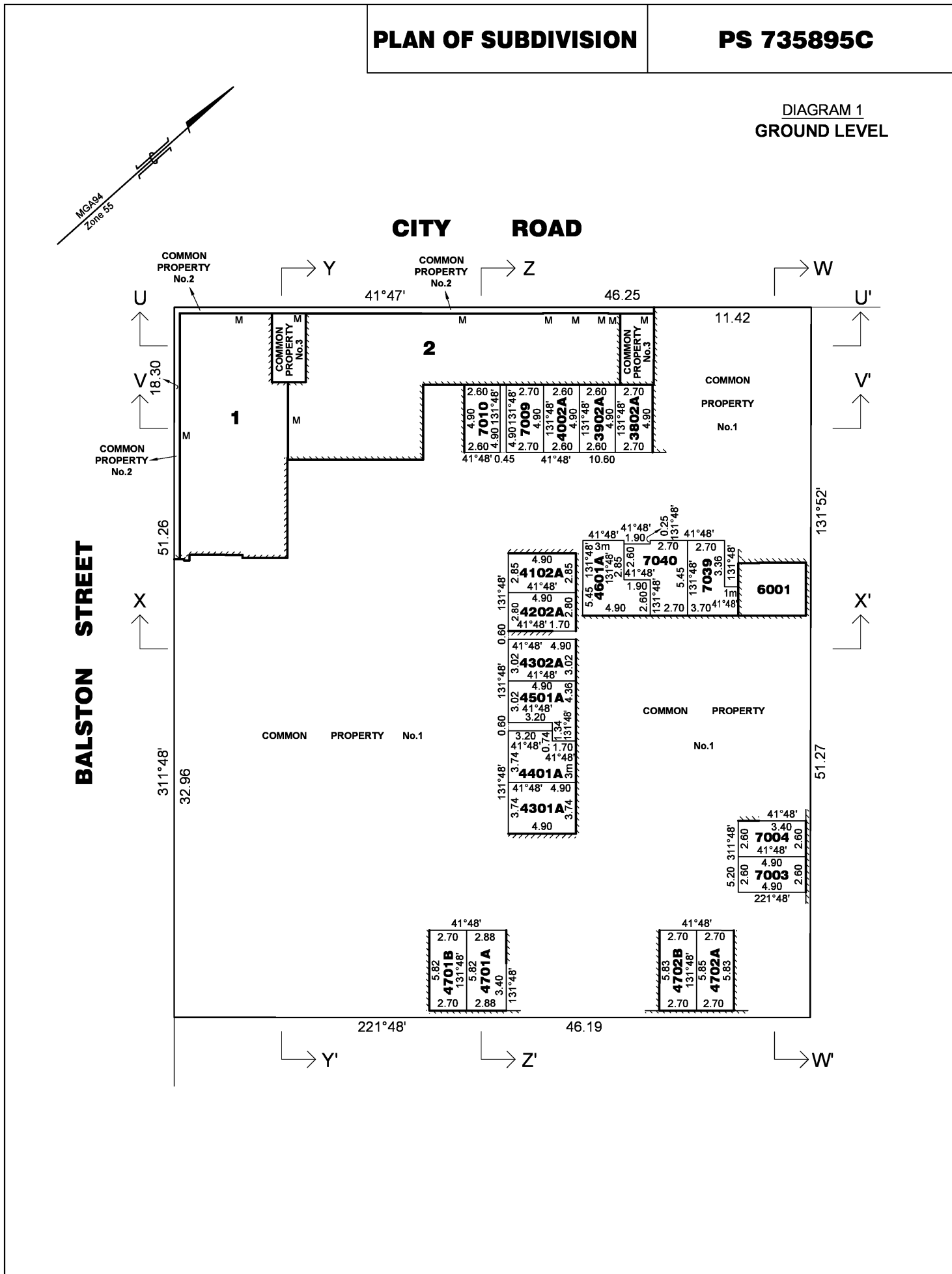


PLAN OF SUBDIVISION			EDITION 1	PS 735895C
LOCATION OF LAND COUNTY: BOURKE PARISH: MELBOURNE SOUTH CITY: SOUTH MELBOURNE SECTION: 81 CROWN ALLOTMENT: 1, 2, 3, 4, 5 (PART), 66 (PART) & 66^A (PART) TITLE REFERENCE: VOL.11382 FOL.362 LAST PLAN REFERENCE: LOT B ON PS647245K POSTAL ADDRESS: 195-205 CITY ROAD & 1-11 BALSTON STREET, (at time of subdivision) SOUTHBANK, 3006 MGA CO-ORDINATES: E: 320 600 ZONE: 55 (of approx centre of land N: 5 811 600 GDA 94 in plan)			Council Name: Melbourne City Council Council Reference Number: SA-2015-109 Planning Permit Reference: TP-2015-969 SPEAR Reference Number: S076062J Certification This plan is certified under section 6 of the Subdivision Act 1988 Statement of Compliance This is a statement of compliance issued under section 21 of the Subdivision Act 1988 Public Open Space A requirement for public open space under section 18 of the Subdivision Act 1988 has been made and the requirement has been satisfied Digitally signed by: Leon Kyle Wilson for Melbourne City Council on 09/06/2017	
VESTING OF ROADS AND/OR RESERVES			NOTATIONS	
IDENTIFIER	COUNCIL/BODY/PERSON		COMMON PROPERTY No.1 IS ALL THE LAND ON THE PLAN EXCEPT THE LAND IN THE LOTS & COMMON PROPERTY No.2 & COMMON PROPERTY No.3. ALL INTERNAL SERVICE DUCTS & PIPE SHAFTS WITHIN THE BUILDINGS ARE PART OF COMMON PROPERTY No.1. THE POSITION OF THESE DUCTS & SHAFTS HAVE NOT BEEN SHOWN ON THE DIAGRAMS CONTAINED HEREIN. BOUNDARIES SHOWN BY THICK CONTINUOUS LINES ARE DEFINED BY BUILDINGS. LOCATION OF BOUNDARIES : MEDIAN : BOUNDARIES MARKED M. FACE OF UNFINISHED CONCRETE CORE WALLS: BOUNDARIES MARKED C. FACE OF WALL, FLOOR OR CEILING : ALL OTHER BOUNDARIES. HATCHING WITHIN A PARCEL INDICATES THAT THE STRUCTURE OF THE RELEVANT WALL, FLOOR OR CEILING IS CONTAINED IN THAT PARCEL. LOTS WITH A SUFFIX 'A' & 'B' & LOTS 7001 TO 7045 (INCLUSIVE) & LOTS 6002 TO 6026 (INCLUSIVE) & LOTS 8001 TO 8004 (INCLUSIVE) ARE LIMITED IN HEIGHT TO 2m ABOVE THEIR LOWER BOUNDARY.	
NOTATIONS				
DEPTH LIMITATION: CROWN ALLOTMENT 66, SECTION 81 IS LIMITED TO 15.24m BELOW THE SURFACE (SEE Vol.9703 FoL.684). CROWN ALLOTMENT 66A, SECTION 81 WITH AN UPPER LIMIT OF 15.24m BELOW THE SURFACE LEVEL AND A LOWER LIMIT OF RL -60.00m TO THE AUSTRALIAN HEIGHT DATUM (SEE Vol.10595 FoL.525).			LOTS IN THIS PLAN MAY BE AFFECTED BY ONE OR MORE OWNERS CORPORATIONS FOR DETAILS OF ANY OWNERS CORPORATIONS INCLUDING PURPOSE, RESPONSIBILITY, ENTITLEMENT & LIABILITY SEE OWNERS CORPORATION SEARCH REPORT, OWNERS CORPORATION ADDITIONAL INFORMATION AND IF APPLICABLE, OWNERS CORPORATION RULES DATUM FOR AHD LEVELS MELBOURNE SOUTH PM 519 AHD Height 2.053 DATE OF READING - 6 October 2014	
SURVEY: This plan is based on survey. STAGING: This is not a staged subdivision. Planning Permit No. TP-2015-969 This survey has been connected to permanent marks No(s). In Proclaimed Survey Area No. ** TO USE THE CONCRETE FLOOR/ROOF SLAB SHOWN MARKED E-1 ON THE PLAN, WITH THE CONCRETE FLOOR/ROOF SLAB TO SUPPORT THE STRUCTURE TO THE ERECTED OR PROPOSED SIGNAGE ON THE LAND BENEFITED.				
EASEMENT INFORMATION				
LEGEND: A - Appurtenant Easement E - Encumbering Easement R - Encumbering Easement (Road)				
SECTION 12(2) APPLIES TO ALL THE LAND IN THIS PLAN.				
Easement Reference	Purpose	Width (Metres)	Origin	Land Benefited/In Favour Of
E-1	SUPPORT ** SEE DEFINITION HEREON (LIMITED IN DEPTH AND IN HEIGHT SEE CROSS SECTION X-X' & T-T')	SEE PLAN	THIS PLAN	LOT 5001 ON THIS PLAN
 <p>VICLAND SURVEYING INC. KEARNEY & TYRRELL SURVEYING 53 Rose Street, Essendon 3040 T 9331 4266 E admin@vicland.com.au F 9331 4366 W www.vicland.com.au</p>		SURVEYORS FILE REF: 15666 VERSION 3 Digitally signed by: Raymond James Mawson (Vicland Surveying), Surveyor's Plan Version (3), 08/06/2017, SPEAR Ref: S076062J	ORIGINAL SHEET SIZE: A3 SHEET 1 OF 61 SHEETS PLAN REGISTERED TIME: 4:50pm DATE: 21/06/2017 Assistant Registrar of Titles	

PLAN OF SUBDIVISION

PS 735895C

DIAGRAM 1
GROUND LEVEL



VICLAND SURVEYING
 INC. KEARNEY & TYRRELL SURVEYING
 53 Rose Street, Essendon 3040
 T 9331 4266 E admin@vland.com.au
 F 9331 4366 W www.vland.com.au

SCALE 1:250
 2.5 0 2.5 5 7.5 10
 LENGTHS ARE IN METRES

ORIGINAL SHEET SIZE: A3 REF: **15666** SHEET 2

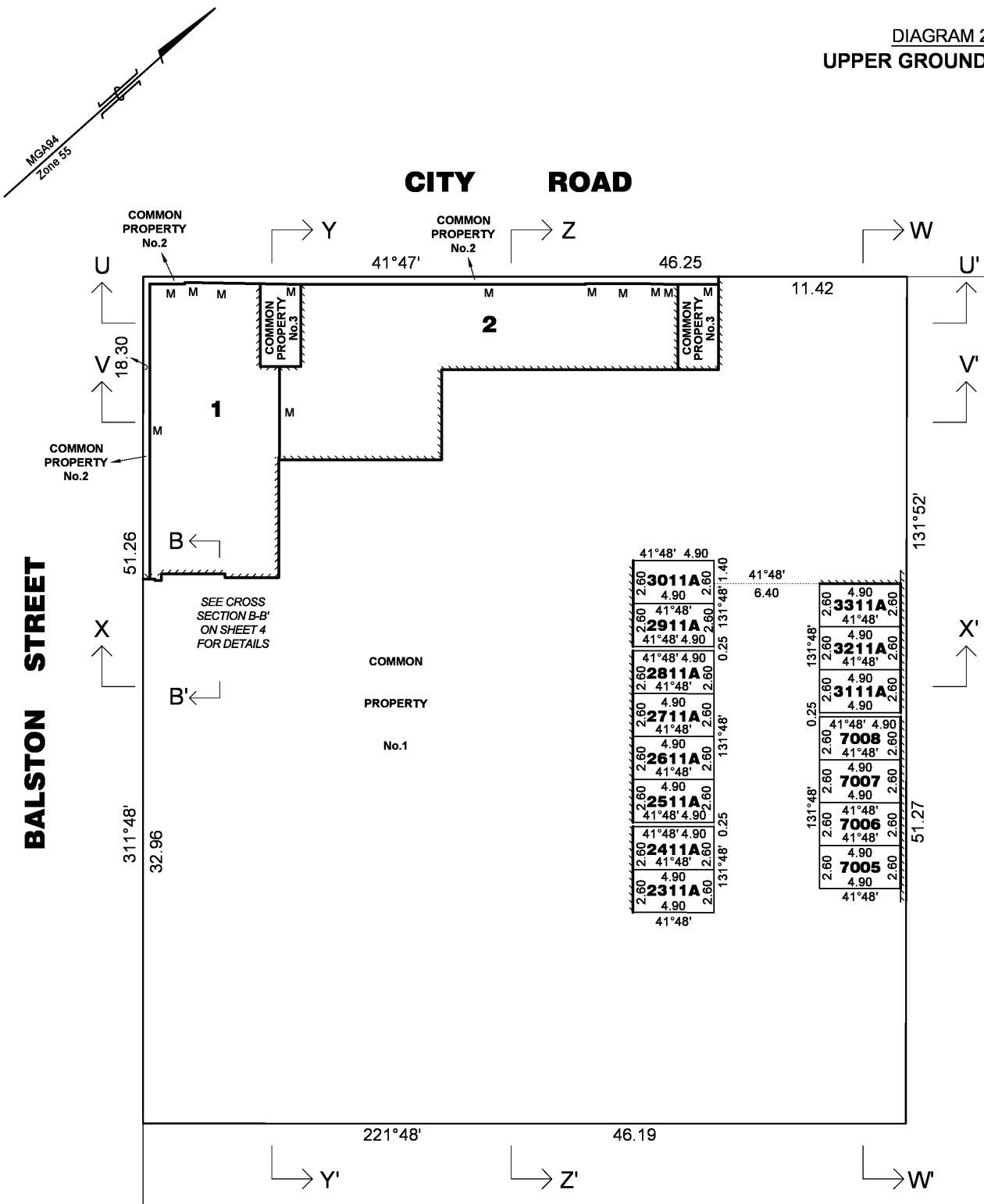
Digitally signed by: Raymond James Mawson (Vicland Surveying),
 Surveyor's Plan Version (3),
 08/06/2017, SPEAR Ref: S076062J

Digitally signed by:
 Melbourne City Council,
 09/06/2017,
 SPEAR Ref: S076062J

PLAN OF SUBDIVISION

PS 735895C

DIAGRAM 2
UPPER GROUND LEVEL



BALSTON STREET

CITY ROAD

VICLAND SURVEYING
INC. KEARNEY & TYRRELL SURVEYING
53 Rose Street, Essendon 3040
T 9331 4266 E admin@vland.com.au
F 9331 4366 W www.vland.com.au

SCALE 1:250
2.5 0 2.5 5 7.5 10
LENGTHS ARE IN METRES

Digitally signed by: Raymond James Mawson (Vicland Surveying),
Surveyor's Plan Version (3),
08/06/2017, SPEAR Ref: S076062J

ORIGINAL SHEET SIZE: A3 REF: **15666** SHEET 3

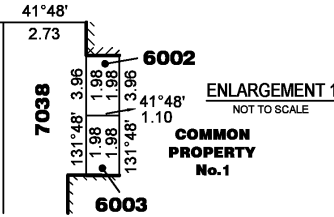

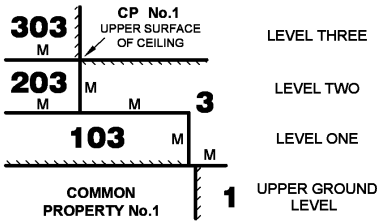
Digitally signed by:
Melbourne City Council,
09/06/2017,
SPEAR Ref: S076062J

PLAN OF SUBDIVISION

PS 735895C

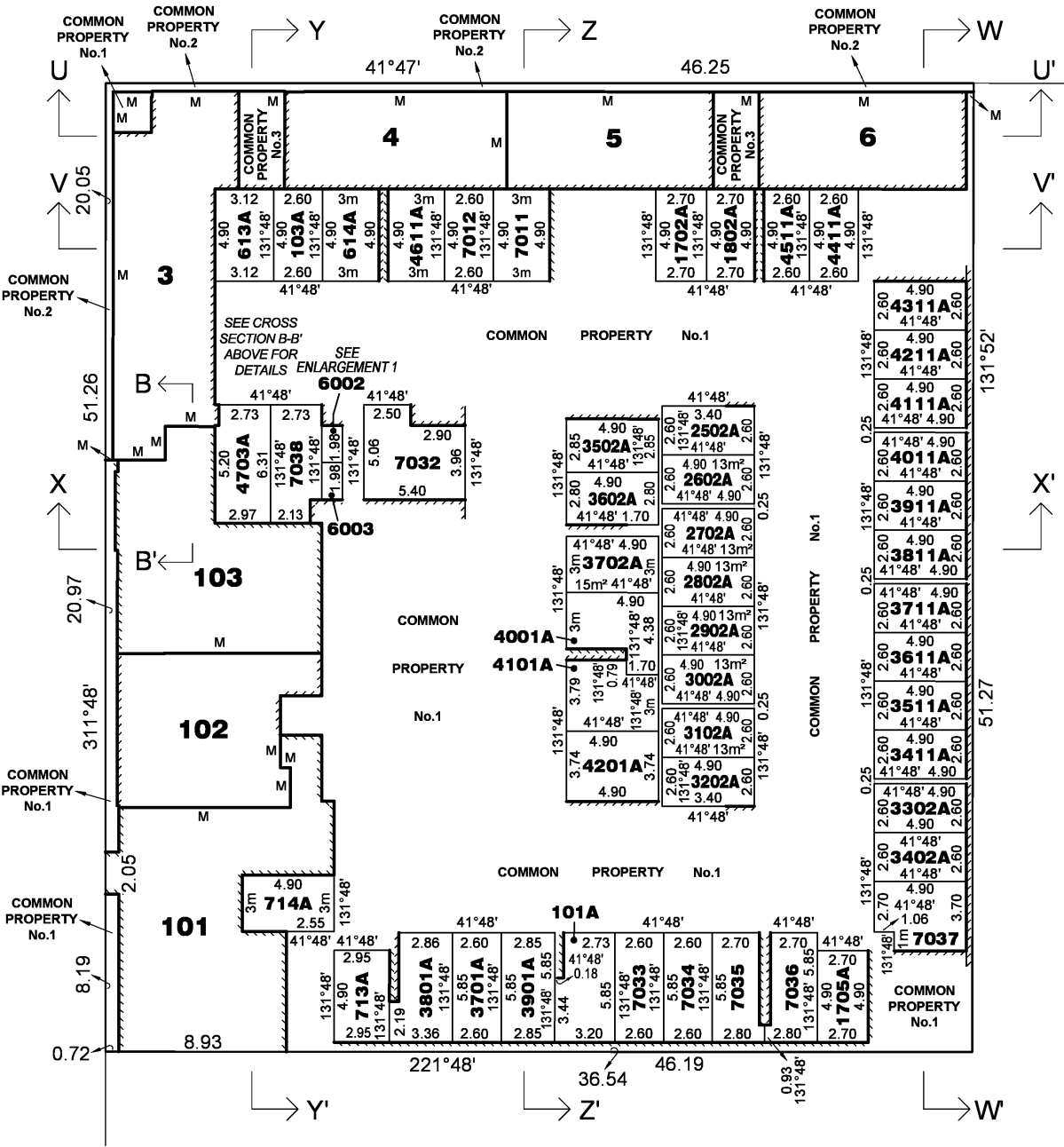
CROSS SECTION B-B'
NOT TO SCALE

DIAGRAM 3
LEVEL ONE



CITY ROAD

BALSTON STREET



VICLAND SURVEYING
INC. KEARNEY & TYRRELL SURVEYING
53 Rose Street, Essendon 3040
T 9331 4266 E admin@vland.com.au
F 9331 4366 W www.vland.com.au

SCALE 1:250

LENGTHS ARE IN METRES

Digitally signed by: Raymond James Mawson (Vicland Surveying),
Surveyor's Plan Version (3),
08/06/2017, SPEAR Ref: S076062J

ORIGINAL SHEET SIZE: A3

REF: **15666** SHEET 4

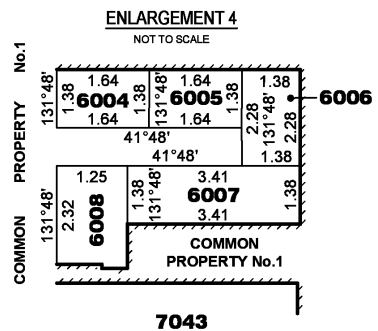
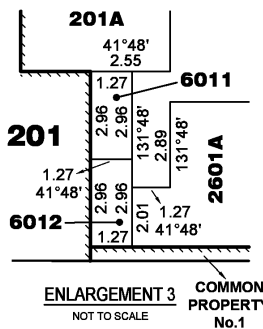
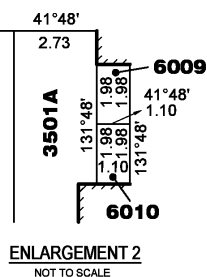
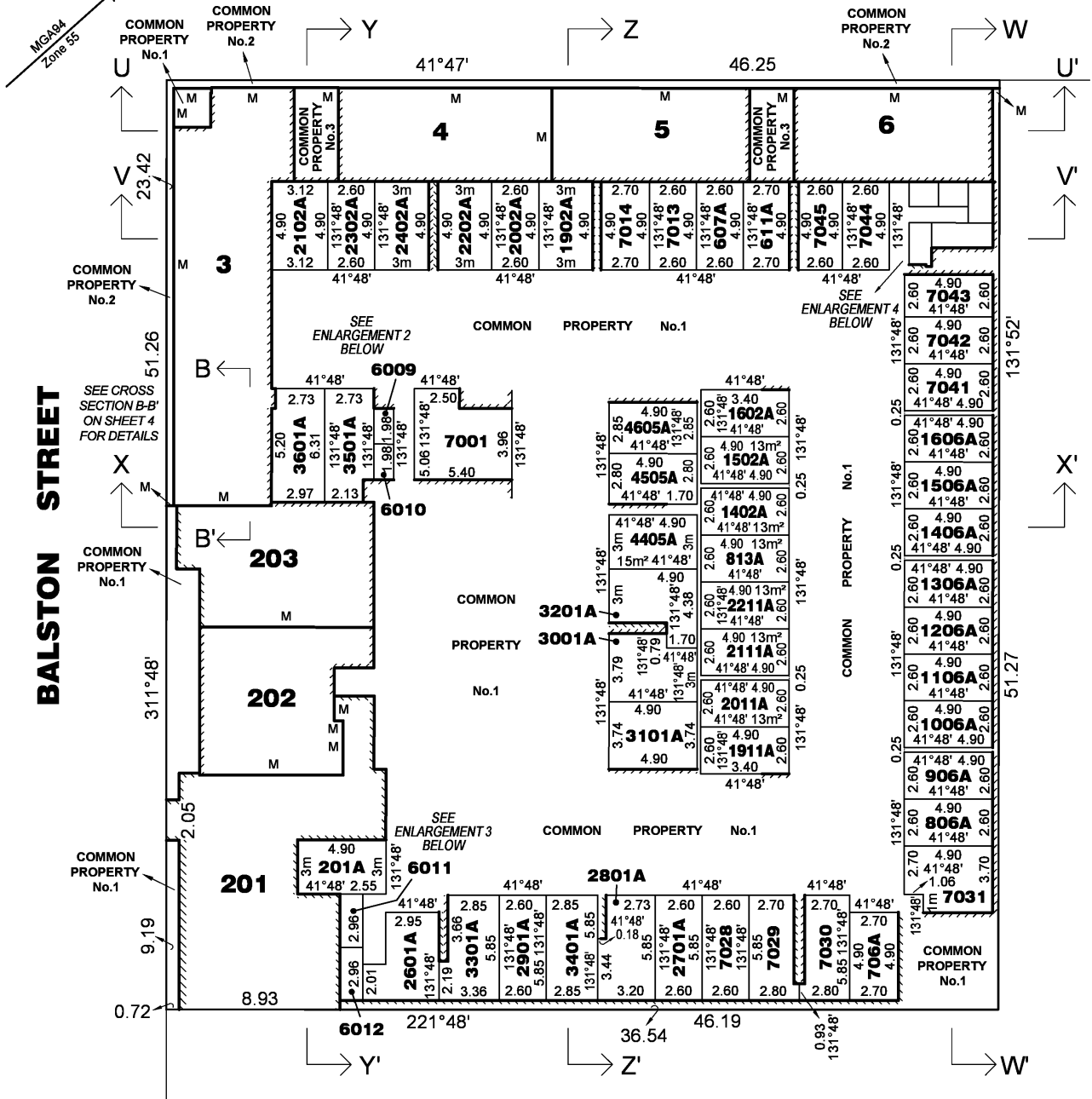
Digitally signed by:
Melbourne City Council,
09/06/2017,
SPEAR Ref: S076062J

PLAN OF SUBDIVISION

PS 735895C

DIAGRAM 4
LEVEL TWO

CITY ROAD



INC. KEARNEY & TYRRELL 3040
53 Rose Street, Essendon 3040

T 9331 4266 E admin@vland.com.au
F 9331 4366 W www.vland.com.au

SCALE 1:250
2.5 0 2.5 5 7.5 10
LENGTHS ARE IN METRES

Digitally signed by: Raymond James Mawson (Vicland Surveying),
Surveyor's Plan Version (3),
08/06/2017, SPEAR Ref: S076062J

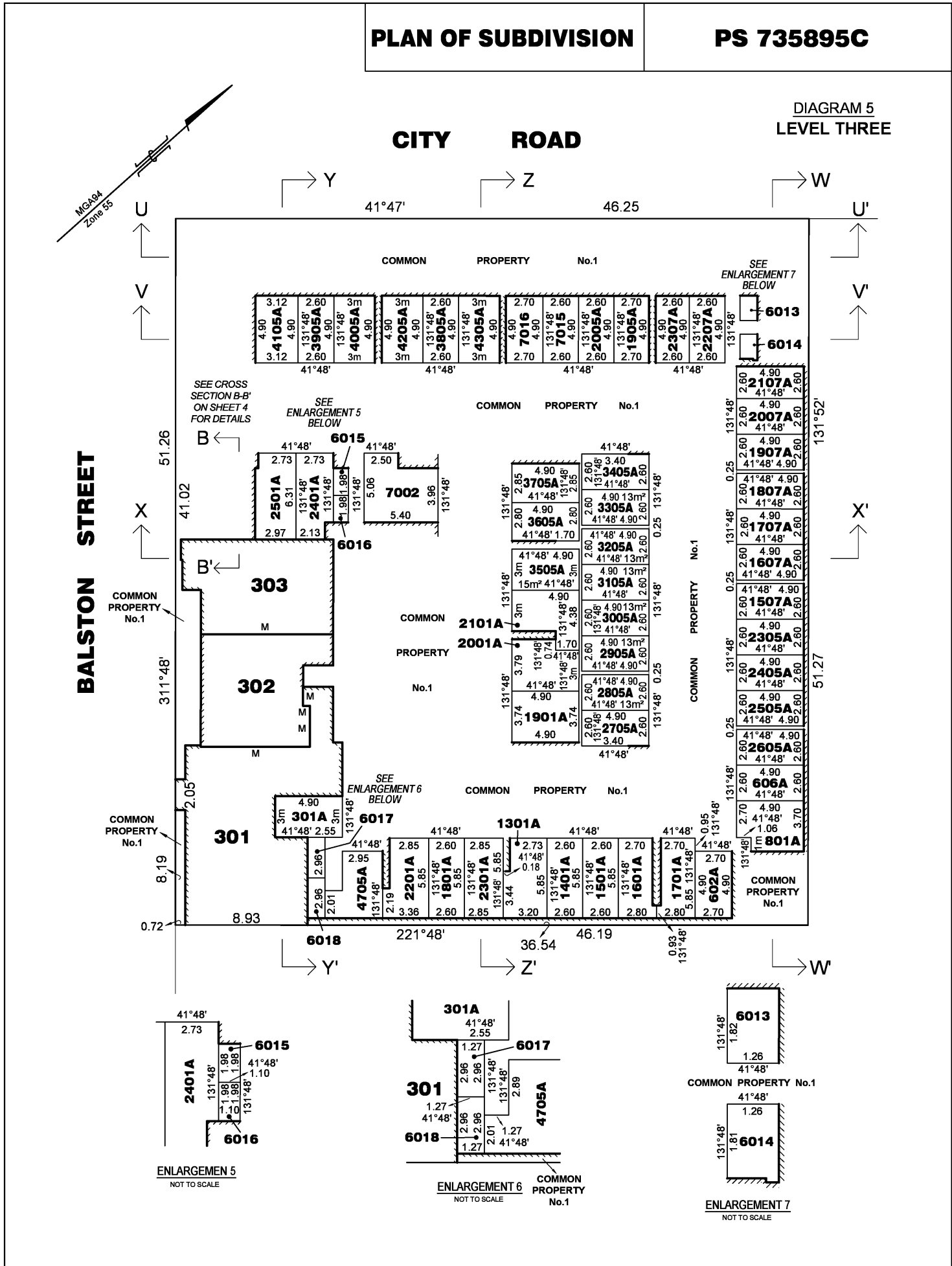
ORIGINAL SHEET SIZE: A3 REF: 15666 SHEET 5

Digitally signed by:
Melbourne City Council,
09/06/2017,
SPEAR Ref: S076062J

PLAN OF SUBDIVISION

PS 735895C

DIAGRAM 5
LEVEL THREE



ENLARGEMENT 5
NOT TO SCALE

ENLARGEMENT 6
NOT TO SCALE

ENLARGEMENT 7
NOT TO SCALE

VICLAND SURVEYING
INC. KEARNEY & TYRRELL 3040
53 Rose Street, Essendon 3040
T 9331 4266 E admin@vland.com.au
F 9331 4366 W www.vland.com.au

SCALE 1:250
2.5 0 2.5 5 7.5 10
LENGTHS ARE IN METRES

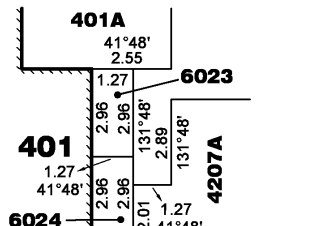
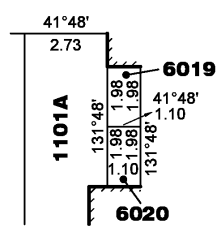
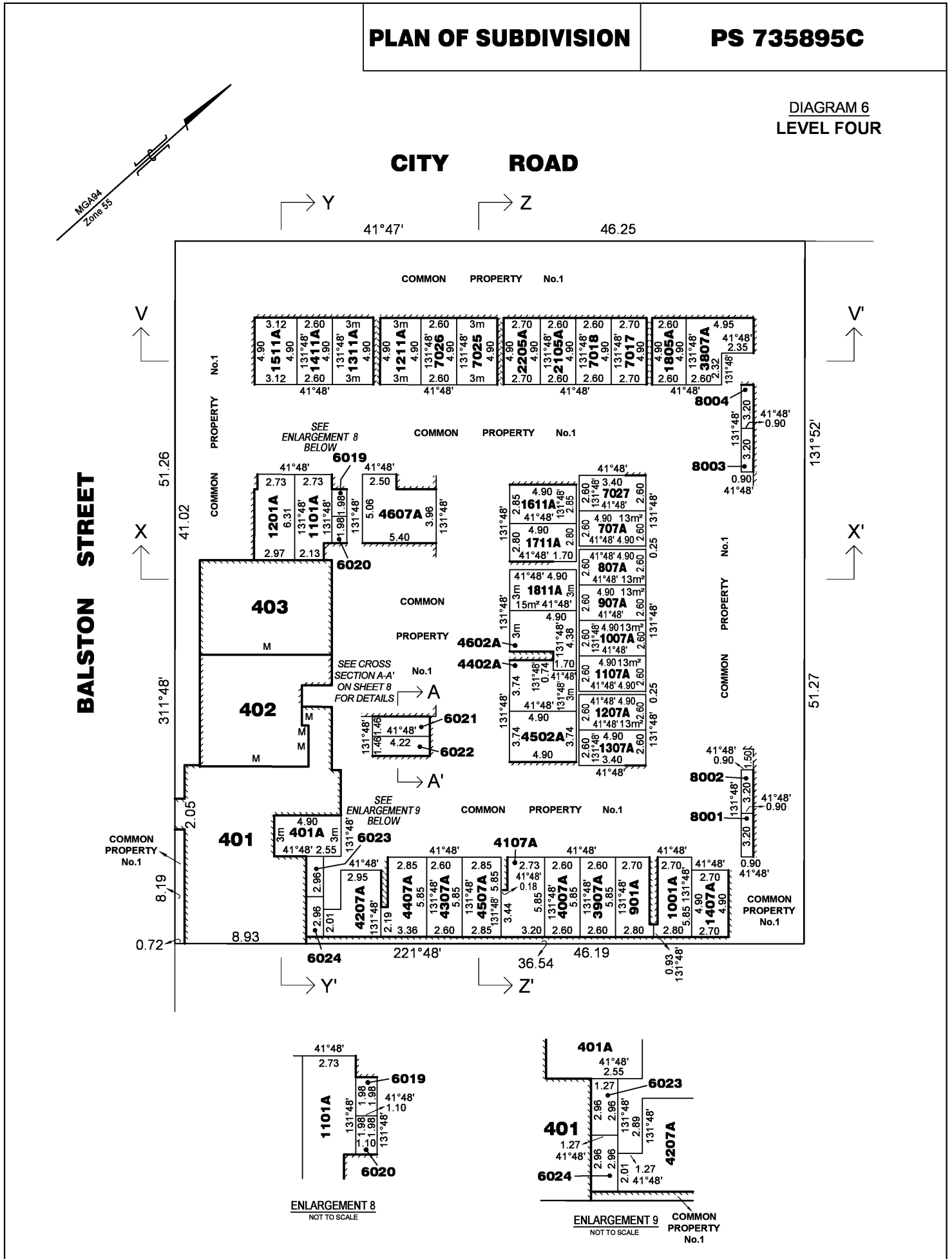
Digitally signed by: Raymond James Mawson (Vicland Surveying),
Surveyor's Plan Version (3),
08/06/2017, SPEAR Ref: S076062J

ORIGINAL SHEET SIZE: A3 REF: **15666** SHEET 6
Digitally signed by:
Melbourne City Council,
09/06/2017,
SPEAR Ref: S076062J

PLAN OF SUBDIVISION

PS 735895C

DIAGRAM 6
LEVEL FOUR



VICLAND SURVEYING
INC. KEARNEY & TYRRELL SURVEYING
53 Rose Street, Essendon 3040
T 9331 4266 E admin@vland.com.au
F 9331 4366 W www.vland.com.au

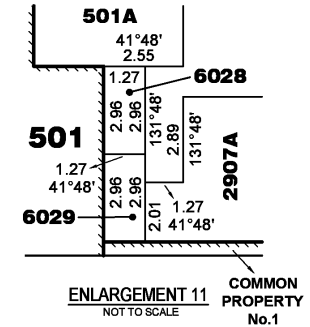
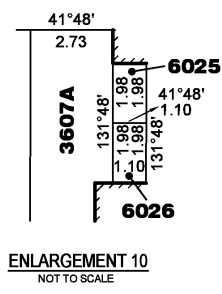
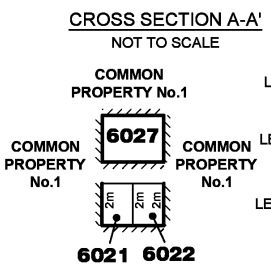
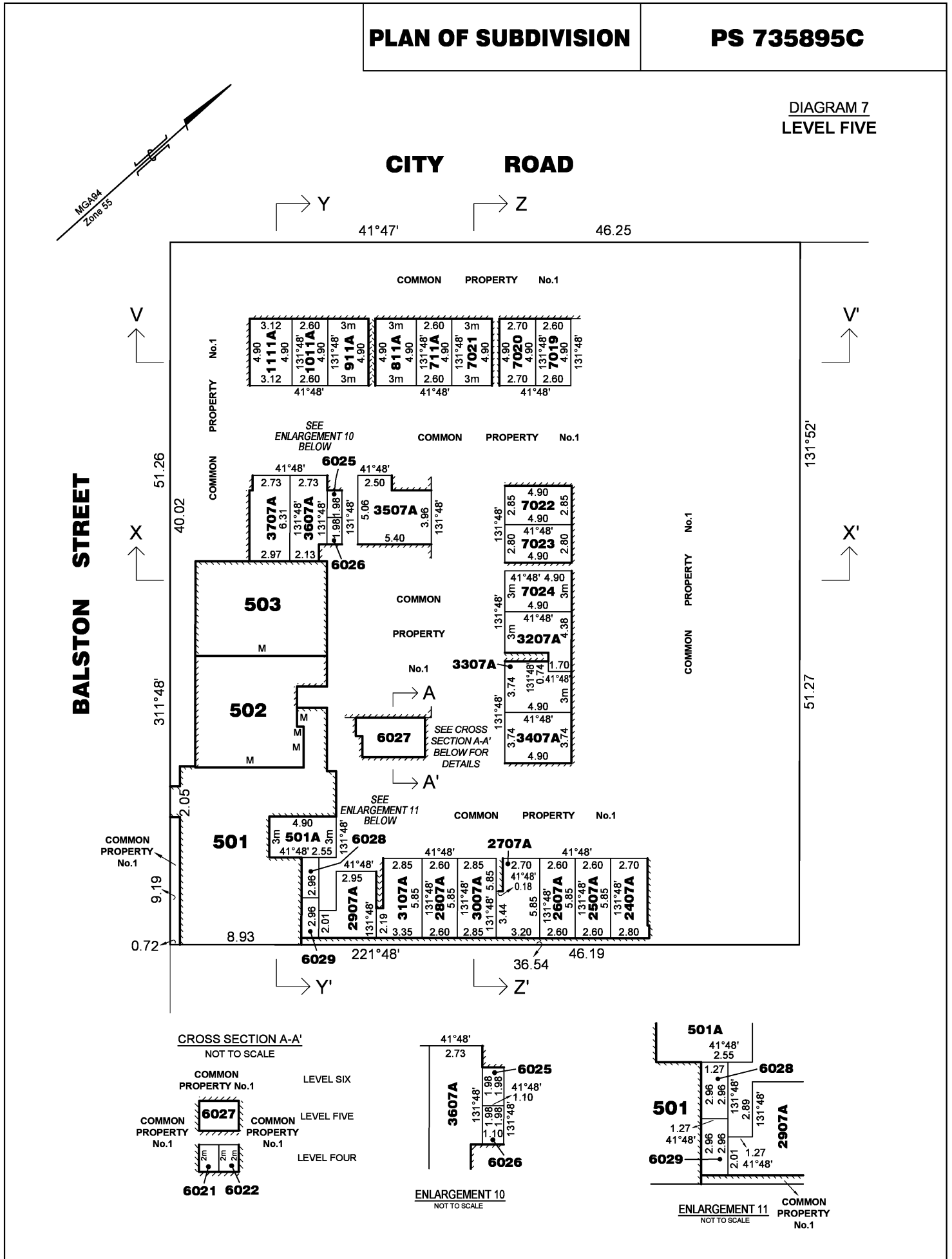
SCALE 1:250
2.5 0 2.5 5 7.5 10
LENGTHS ARE IN METRES
Digitally signed by: Raymond James Mawson (Vicland Surveying),
Surveyor's Plan Version (3),
08/06/2017, SPEAR Ref: S076062J

ORIGINAL SHEET SIZE: A3 REF: **15666** SHEET 7
Digitally signed by:
Melbourne City Council,
09/06/2017,
SPEAR Ref: S076062J

PLAN OF SUBDIVISION

PS 735895C

DIAGRAM 7
LEVEL FIVE



VICLAND SURVEYING
 INC. KEARNEY & TYRRELL SURVEYING
 53 Rose Street, Essendon 3040
 T 9331 4266 E admin@vland.com.au
 F 9331 4366 W www.vland.com.au

SCALE 1:250
 2.5 0 2.5 5 7.5 10
 LENGTHS ARE IN METRES

Digitally signed by: Raymond James Mawson (Vicland Surveying),
 Surveyor's Plan Version (3),
 08/06/2017, SPEAR Ref: S076062J

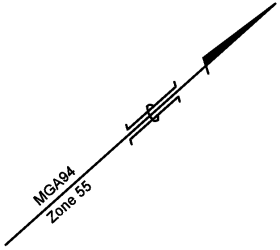
ORIGINAL SHEET SIZE: A3 REF: 15666 SHEET 8

Digitally signed by:
 Melbourne City Council,
 09/06/2017,
 SPEAR Ref: S076062J

PLAN OF SUBDIVISION

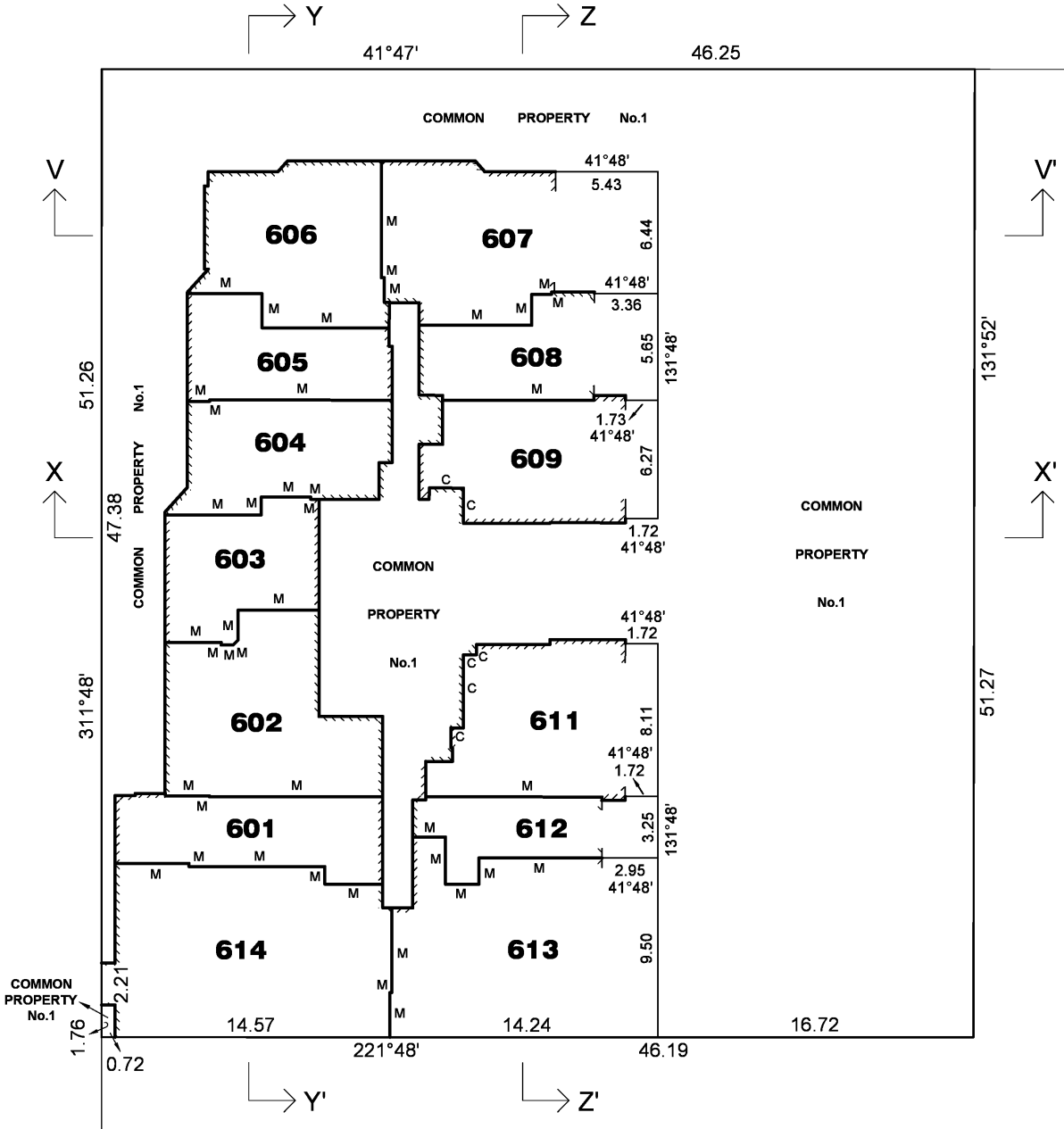
PS 735895C

DIAGRAM 8
LEVEL SIX



CITY ROAD

BALSTON STREET



INC. KEARNEY & TYRRELL SURVEYING
53 Rose Street, Essendon 3040
T 9331 4266 E admin@vland.com.au
F 9331 4366 W www.vland.com.au

SCALE 1:250
2.5 0 2.5 5 7.5 10
LENGTHS ARE IN METRES

Digitally signed by: Raymond James Mawson (Vicland Surveying),
Surveyor's Plan Version (3),
08/06/2017, SPEAR Ref: S076062J

ORIGINAL SHEET
SIZE: A3

REF: 15666

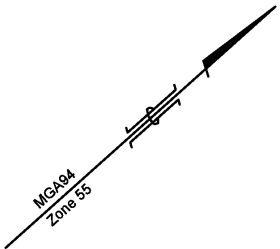
SHEET 9

Digitally signed by:
Melbourne City Council,
09/06/2017,
SPEAR Ref: S076062J

PLAN OF SUBDIVISION

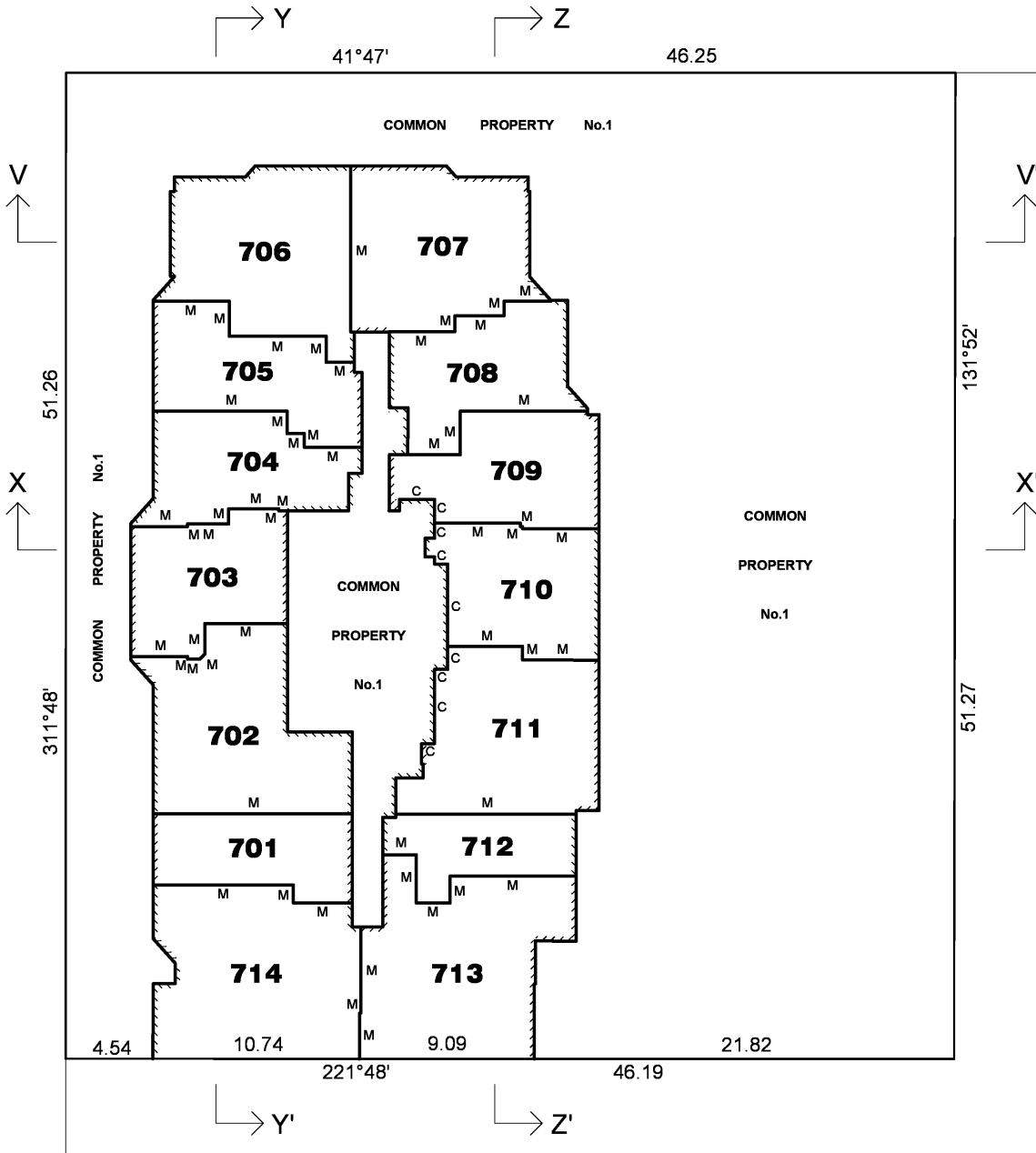
PS 735895C

DIAGRAM 9
LEVEL SEVEN



CITY ROAD

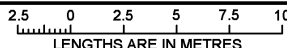
BALSTON STREET



INC. KEARNEY & TYRRELL SURVEYING
53 Rose Street, Essendon 3040

T 9331 4266 E admin@vland.com.au
F 9331 4366 W www.vland.com.au

SCALE
1:250



Digitally signed by: Raymond James Mawson (Vicland Surveying),
Surveyor's Plan Version (3),
08/06/2017, SPEAR Ref: S076062J

ORIGINAL SHEET
SIZE: A3

REF: **15666**

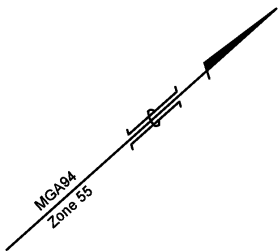
SHEET 10

Digitally signed by:
Melbourne City Council,
09/06/2017,
SPEAR Ref: S076062J

PLAN OF SUBDIVISION

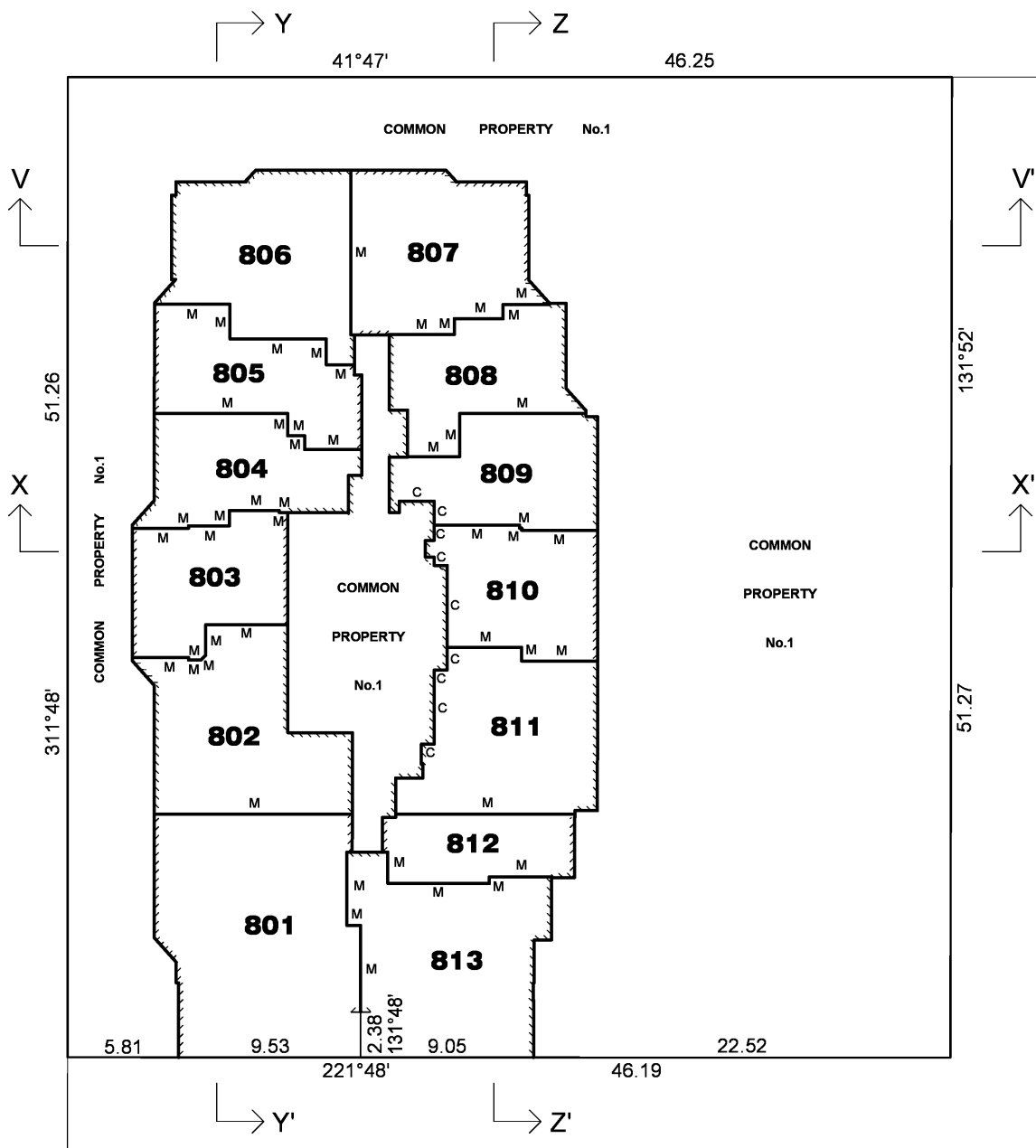
PS 735895C

DIAGRAM 10
LEVEL EIGHT



CITY ROAD

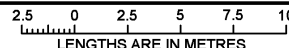
BALSTON STREET



INC. KEARNEY & TYRRELL SURVEYING
53 Rose Street, Essendon 3040

T 9331 4266 E admin@vland.com.au
F 9331 4366 W www.vland.com.au

SCALE
1:250



Digitally signed by: Raymond James Mawson (Vicland Surveying),
Surveyor's Plan Version (3),
08/06/2017, SPEAR Ref: S076062J

ORIGINAL SHEET
SIZE: A3

REF: **15666**

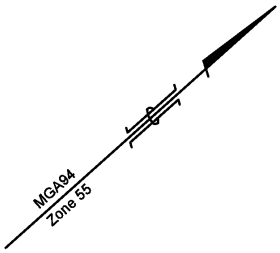
SHEET 11

Digitally signed by:
Melbourne City Council,
09/06/2017,
SPEAR Ref: S076062J

PLAN OF SUBDIVISION

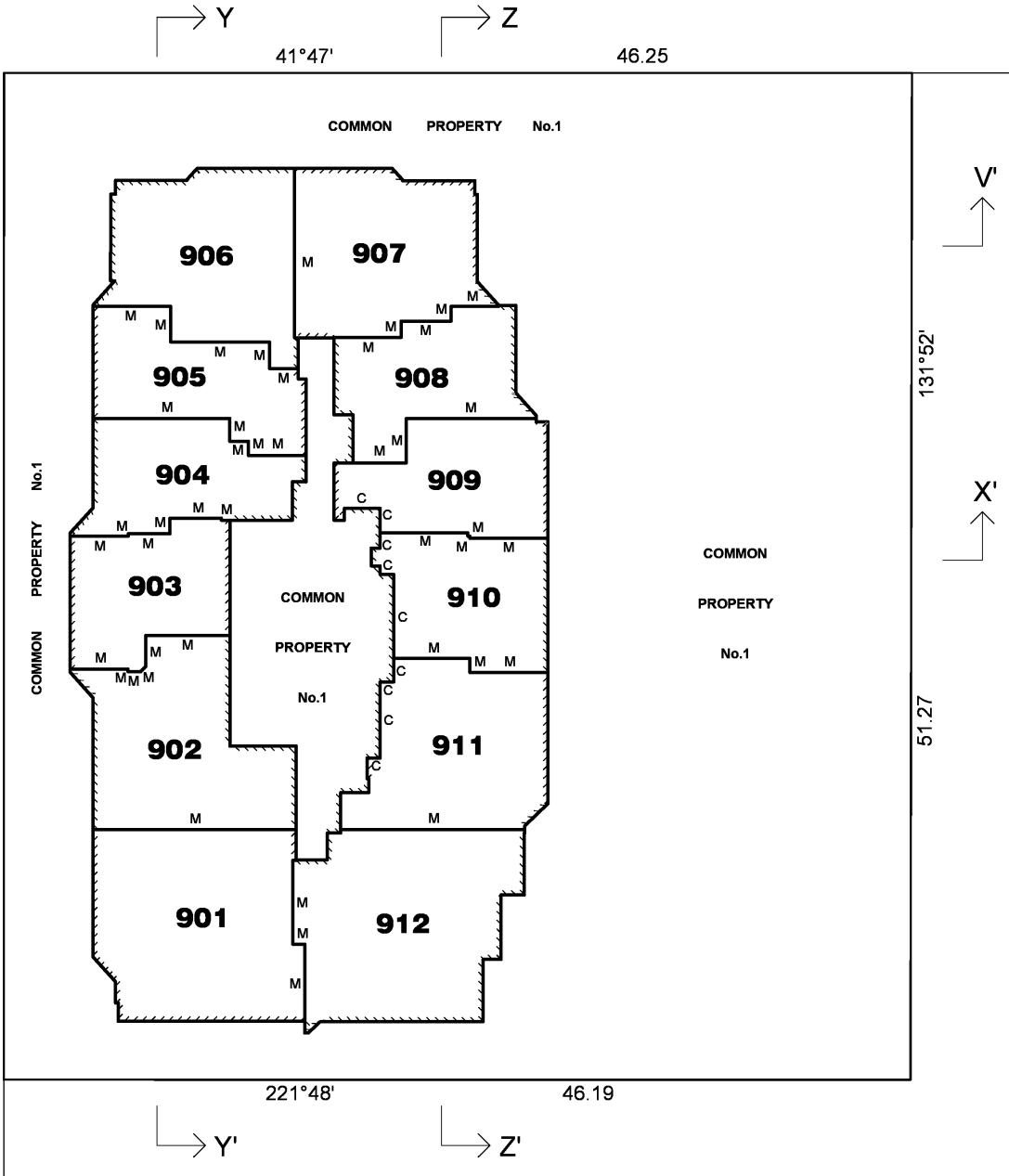
PS 735895C

DIAGRAM 11
LEVEL NINE



CITY ROAD

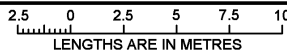
BALSTON STREET



INC. KEARNEY & TYRRELL SURVEYING
53 Rose Street, Essendon 3040

T 9331 4266 E admin@vland.com.au
F 9331 4366 W www.vland.com.au

SCALE
1:250



ORIGINAL SHEET
SIZE: A3

REF: **15666**

SHEET 12

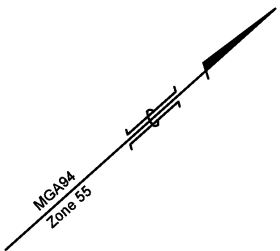
Digitally signed by: Raymond James Mawson (Vicland Surveying),
Surveyor's Plan Version (3),
08/06/2017, SPEAR Ref: S076062J

Digitally signed by:
Melbourne City Council,
09/06/2017,
SPEAR Ref: S076062J

PLAN OF SUBDIVISION

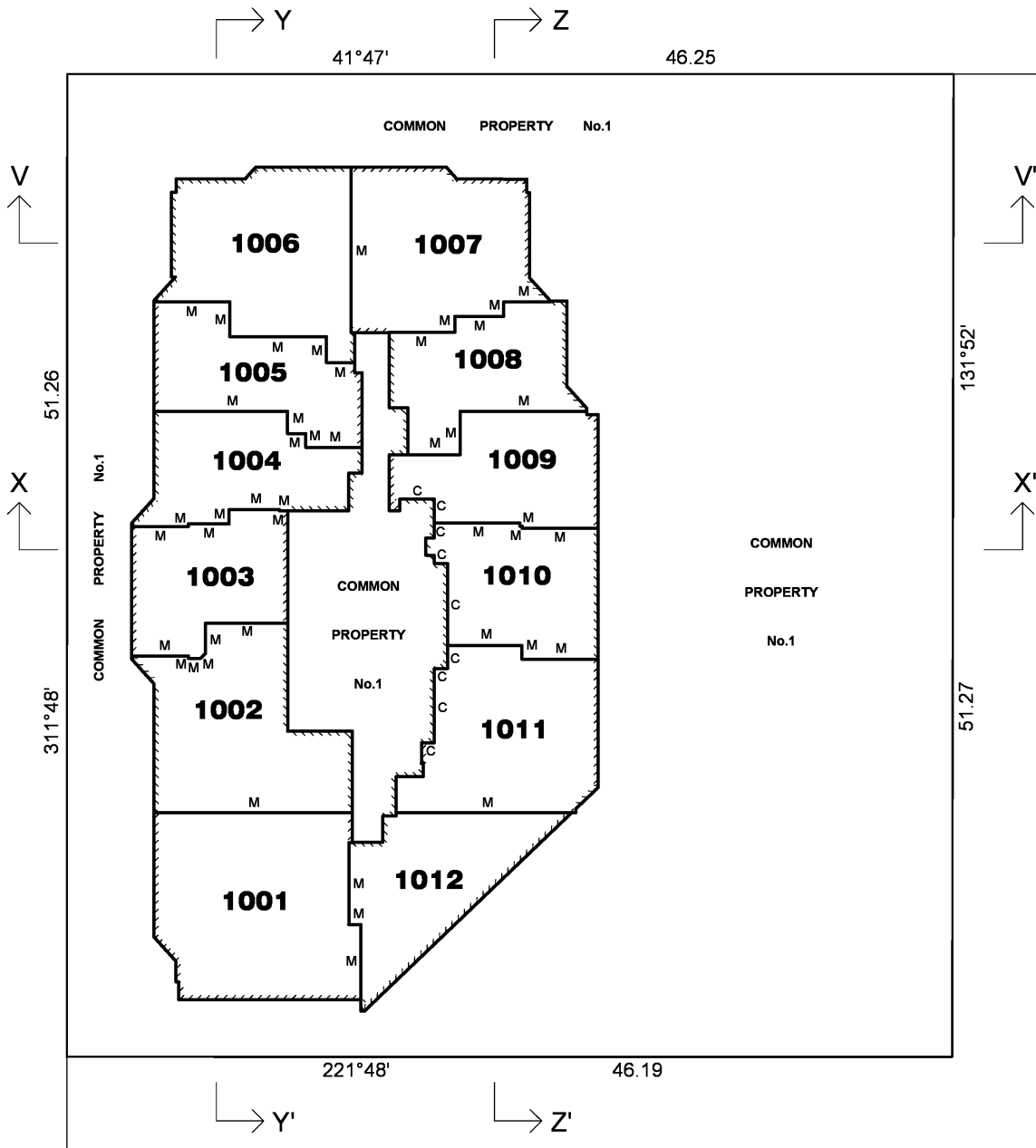
PS 735895C

DIAGRAM 12
LEVEL TEN



CITY ROAD

BALSTON STREET



VICLAND SURVEYING
 INC. KEARNEY & TYRRELL SURVEYING
 53 Rose Street, Essendon 3040
 T 9331 4266 E admin@vland.com.au
 F 9331 4366 W www.vland.com.au

SCALE 1:250
 2.5 0 2.5 5 7.5 10
 LENGTHS ARE IN METRES

ORIGINAL SHEET SIZE: A3 REF: **15666** SHEET 13

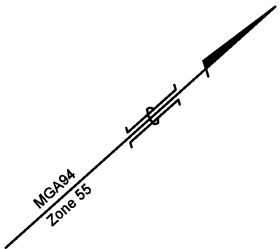
Digitally signed by: Raymond James Mawson (Vicland Surveying),
 Surveyor's Plan Version (3),
 08/06/2017, SPEAR Ref: S076062J

Digitally signed by:
 Melbourne City Council,
 09/06/2017,
 SPEAR Ref: S076062J

PLAN OF SUBDIVISION

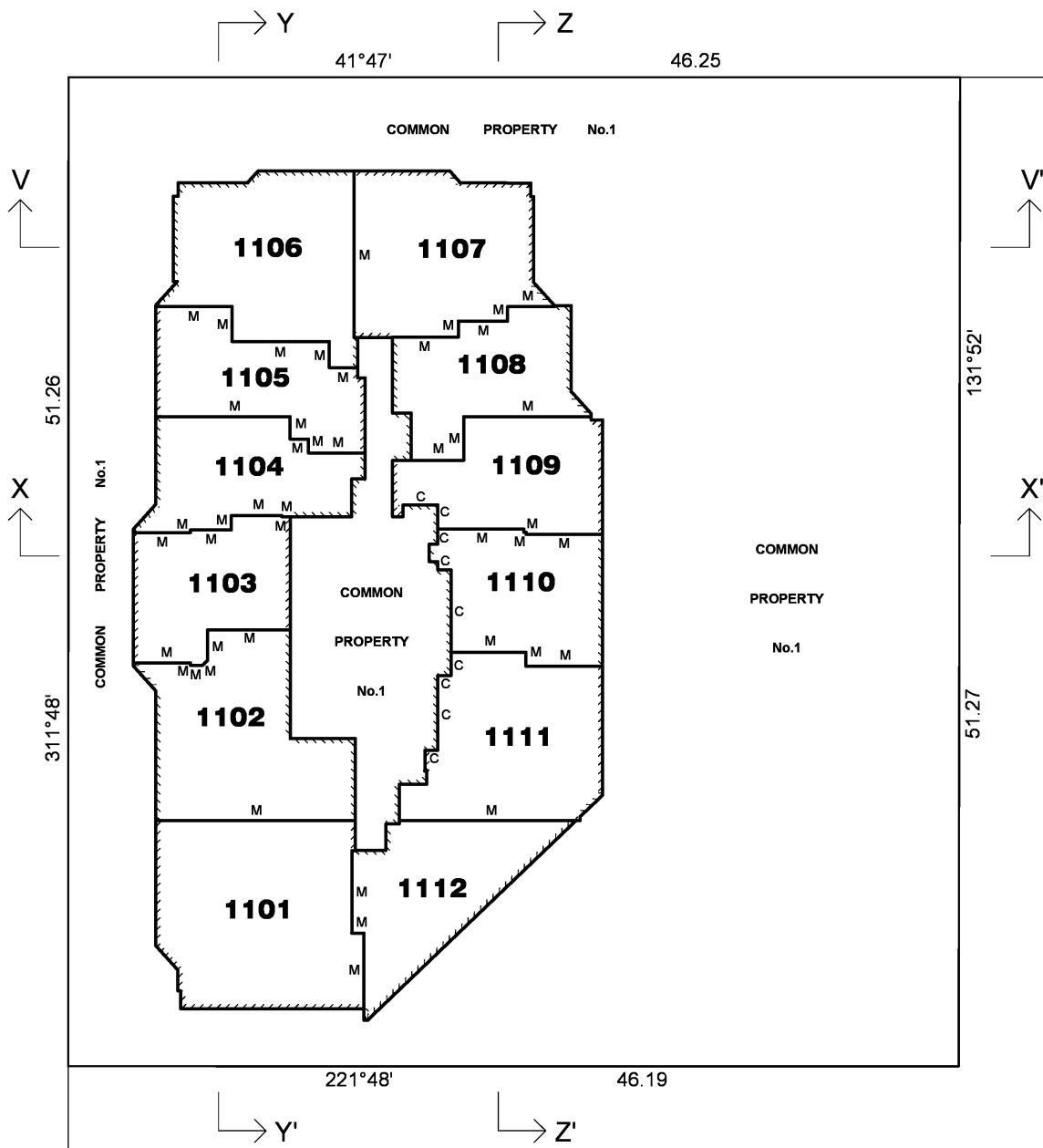
PS 735895C

DIAGRAM 13
LEVEL ELEVEN



CITY ROAD

BALSTON STREET



VICLAND SURVEYING
 INC. KEARNEY & TYRRELL SURVEYING
 53 Rose Street, Essendon 3040
 T 9331 4266 E admin@vland.com.au
 F 9331 4366 W www.vland.com.au

SCALE 1:250
 2.5 0 2.5 5 7.5 10
 LENGTHS ARE IN METRES

ORIGINAL SHEET SIZE: A3 REF: **15666** SHEET 14

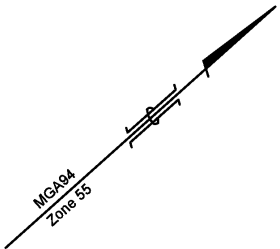
Digitally signed by: Raymond James Mawson (Vicland Surveying),
 Surveyor's Plan Version (3),
 08/06/2017, SPEAR Ref: S076062J

Digitally signed by:
 Melbourne City Council,
 09/06/2017,
 SPEAR Ref: S076062J

PLAN OF SUBDIVISION

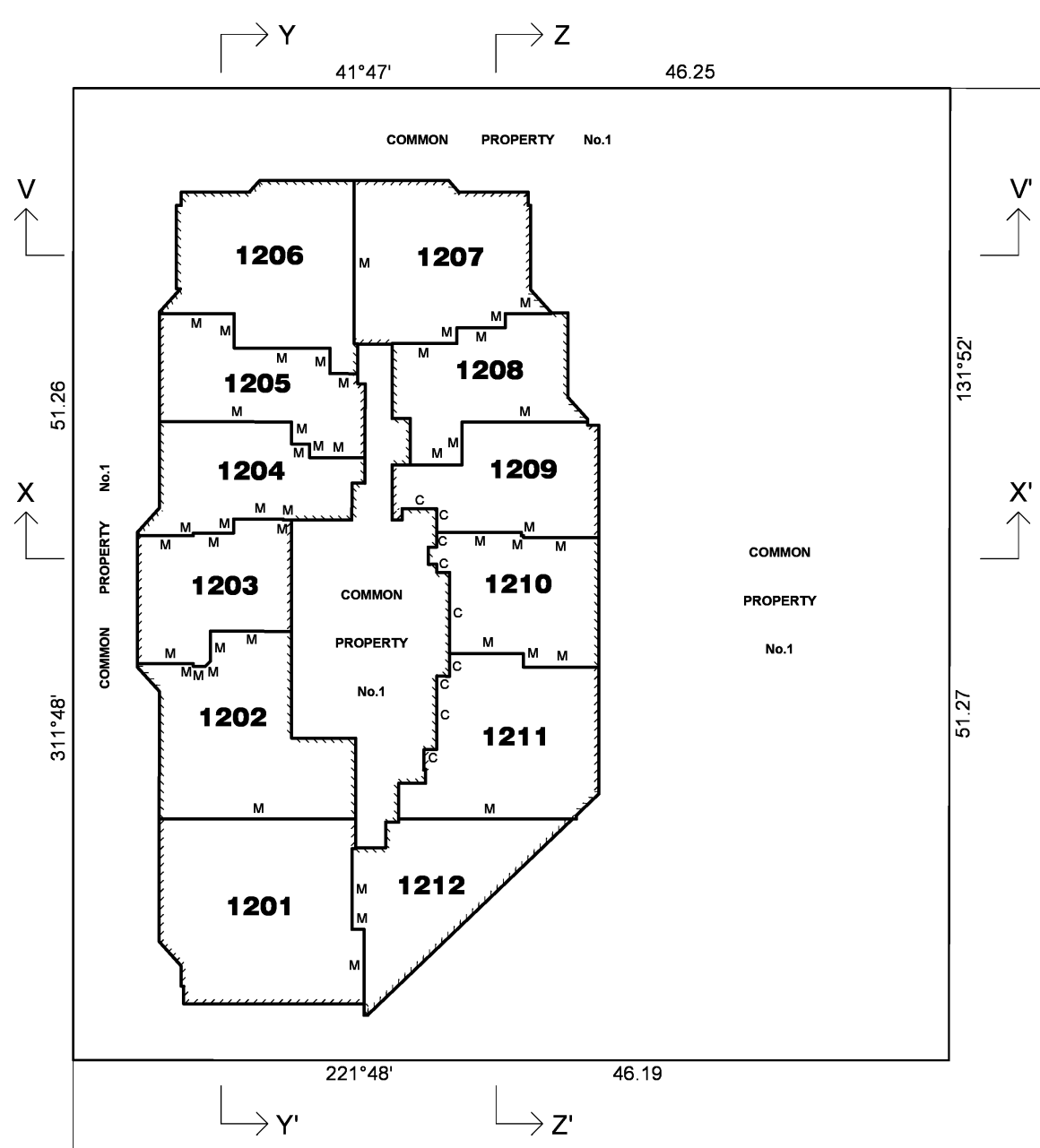
PS 735895C

DIAGRAM 14
LEVEL TWELVE



CITY ROAD

BALSTON STREET



VICLAND SURVEYING
INC. KEARNEY & TYRRELL SURVEYING
53 Rose Street, Essendon 3040
T 9331 4266 E admin@vland.com.au
F 9331 4366 W www.vland.com.au

SCALE 1:250
2.5 0 2.5 5 7.5 10
LENGTHS ARE IN METRES

ORIGINAL SHEET SIZE: A3 REF: **15666** SHEET 15

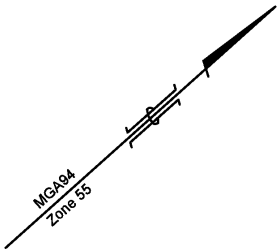
Digitally signed by: Raymond James Mawson (Vicland Surveying),
Surveyor's Plan Version (3),
08/06/2017, SPEAR Ref: S076062J

Digitally signed by:
Melbourne City Council,
09/06/2017,
SPEAR Ref: S076062J

PLAN OF SUBDIVISION

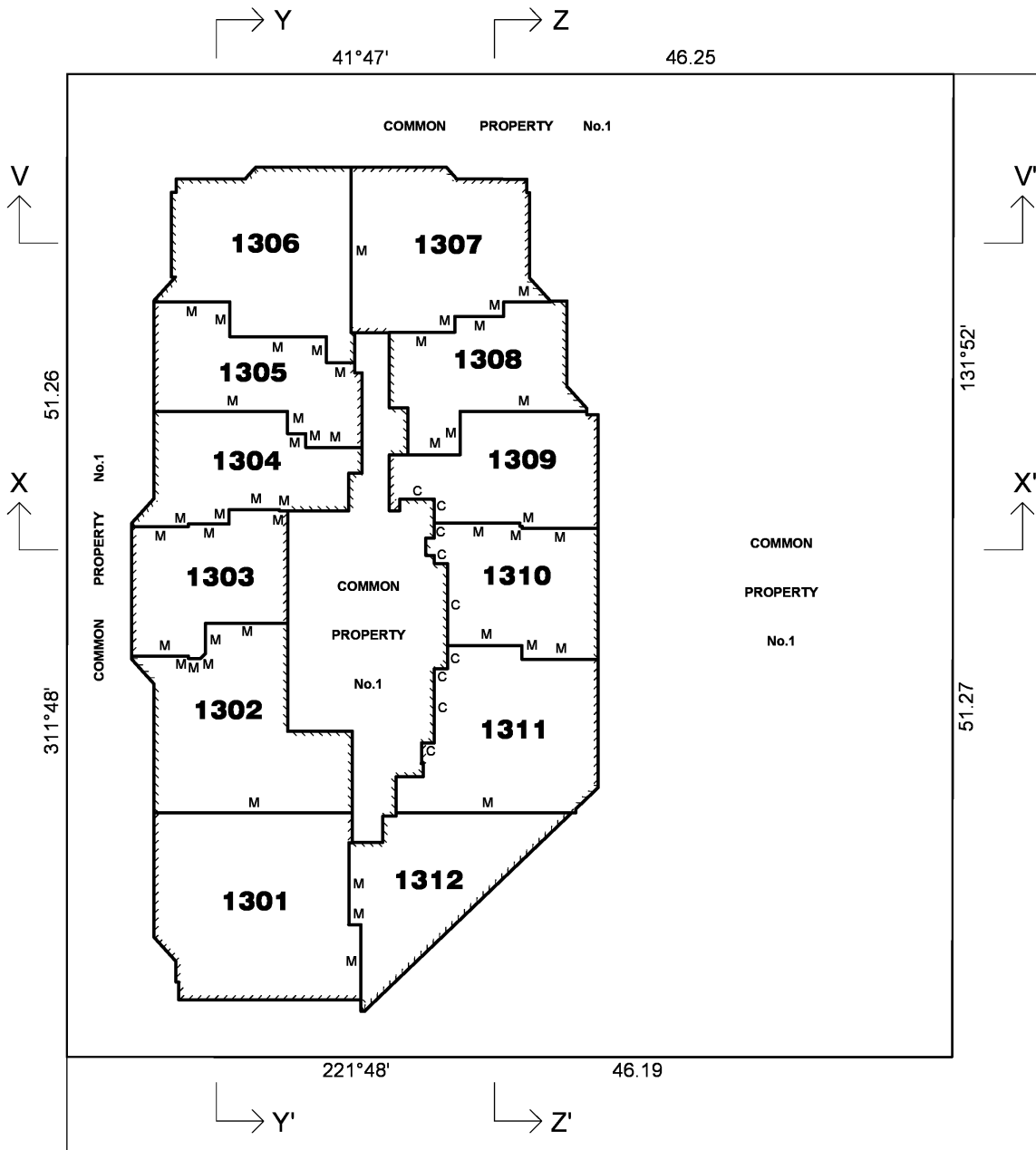
PS 735895C

DIAGRAM 15
LEVEL THIRTEEN



CITY ROAD

BALSTON STREET



VICLAND SURVEYING
 INC. KEARNEY & TYRRELL SURVEYING
 53 Rose Street, Essendon 3040
 T 9331 4266 E admin@vland.com.au
 F 9331 4366 W www.vland.com.au

SCALE 1:250
 2.5 0 2.5 5 7.5 10
 LENGTHS ARE IN METRES

ORIGINAL SHEET SIZE: A3 REF: **15666** SHEET 16

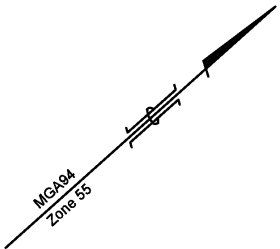
Digitally signed by: Raymond James Mawson (Vicland Surveying),
 Surveyor's Plan Version (3),
 08/06/2017, SPEAR Ref: S076062J

Digitally signed by:
 Melbourne City Council,
 09/06/2017,
 SPEAR Ref: S076062J

PLAN OF SUBDIVISION

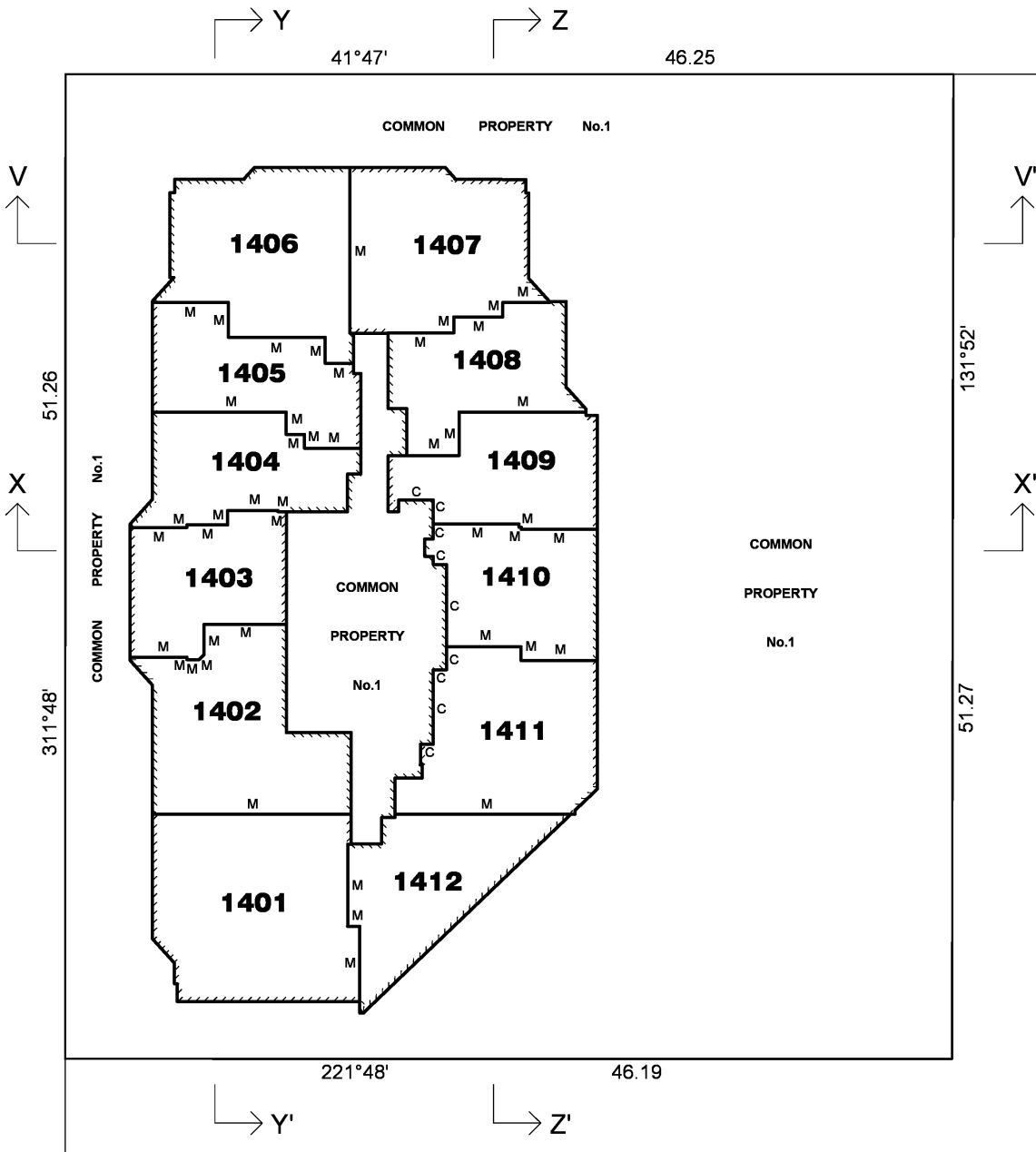
PS 735895C

DIAGRAM 16
LEVEL FOURTEEN



CITY ROAD

BALSTON STREET



VICLAND SURVEYING
INC. KEARNEY & TYRRELL SURVEYING
53 Rose Street, Essendon 3040
T 9331 4266 E admin@vland.com.au
F 9331 4366 W www.vland.com.au

SCALE 1:250
2.5 0 2.5 5 7.5 10
LENGTHS ARE IN METRES

ORIGINAL SHEET SIZE: A3 REF: **15666** SHEET 17

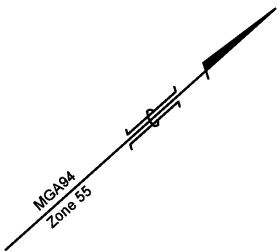
Digitally signed by: Raymond James Mawson (Vicland Surveying),
Surveyor's Plan Version (3),
08/06/2017, SPEAR Ref: S076062J

Digitally signed by:
Melbourne City Council,
09/06/2017,
SPEAR Ref: S076062J

PLAN OF SUBDIVISION

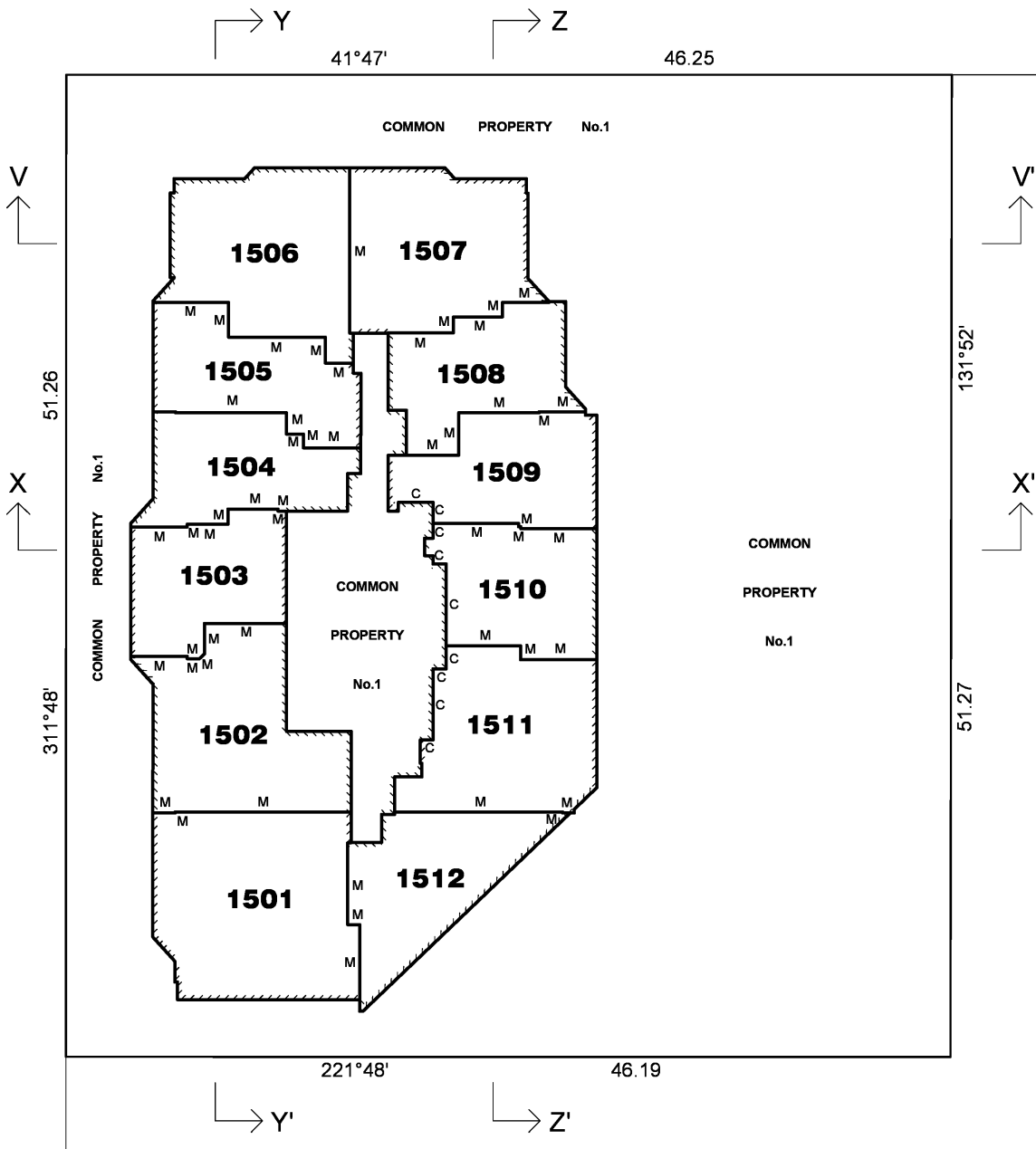
PS 735895C

DIAGRAM 17
LEVEL FIFTEEN



CITY ROAD

BALSTON STREET



VICLAND SURVEYING
INC. KEARNEY & TYRRELL SURVEYING
53 Rose Street, Essendon 3040
T 9331 4266 E admin@vland.com.au
F 9331 4366 W www.vland.com.au

SCALE 1:250
2.5 0 2.5 5 7.5 10
LENGTHS ARE IN METRES

ORIGINAL SHEET SIZE: A3 REF: **15666** SHEET 18

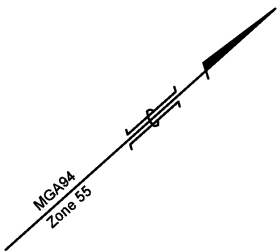
Digitally signed by: Raymond James Mawson (Vicland Surveying),
Surveyor's Plan Version (3),
08/06/2017, SPEAR Ref: S076062J

Digitally signed by:
Melbourne City Council,
09/06/2017,
SPEAR Ref: S076062J

PLAN OF SUBDIVISION

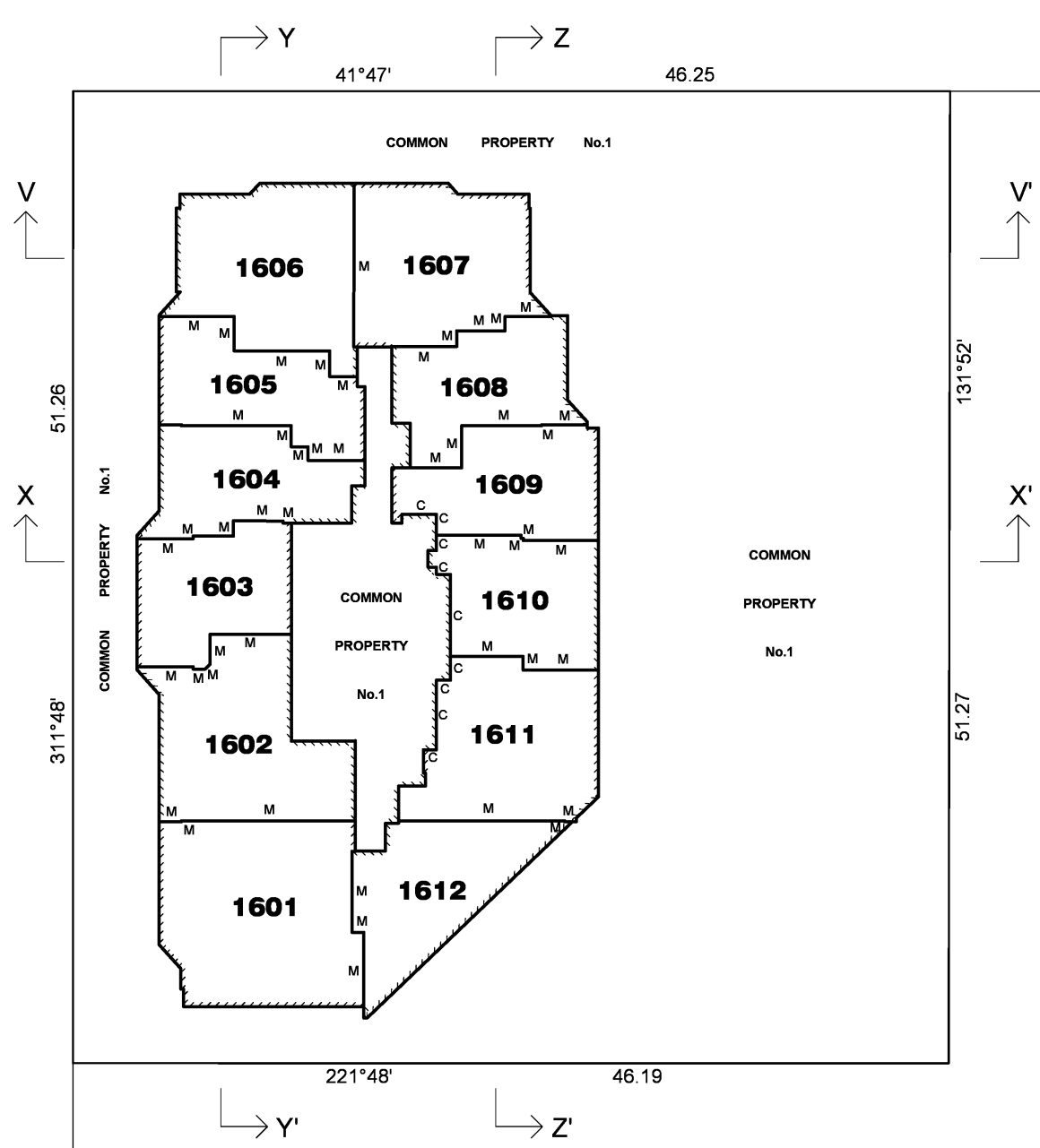
PS 735895C

DIAGRAM 18
LEVEL SIXTEEN



CITY ROAD

BALSTON STREET



VICLAND SURVEYING
INC. KEARNEY & TYRRELL SURVEYING
53 Rose Street, Essendon 3040
T 9331 4266 E admin@vland.com.au
F 9331 4366 W www.vland.com.au

SCALE 1:250
2.5 0 2.5 5 7.5 10
LENGTHS ARE IN METRES

Digitally signed by: Raymond James Mawson (Vicland Surveying),
Surveyor's Plan Version (3),
08/06/2017, SPEAR Ref: S076062J

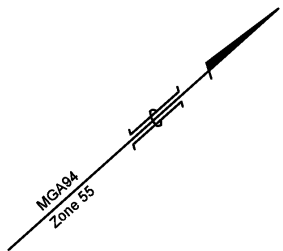
ORIGINAL SHEET SIZE: A3 REF: **15666** SHEET 19

Digitally signed by:
Melbourne City Council,
09/06/2017,
SPEAR Ref: S076062J

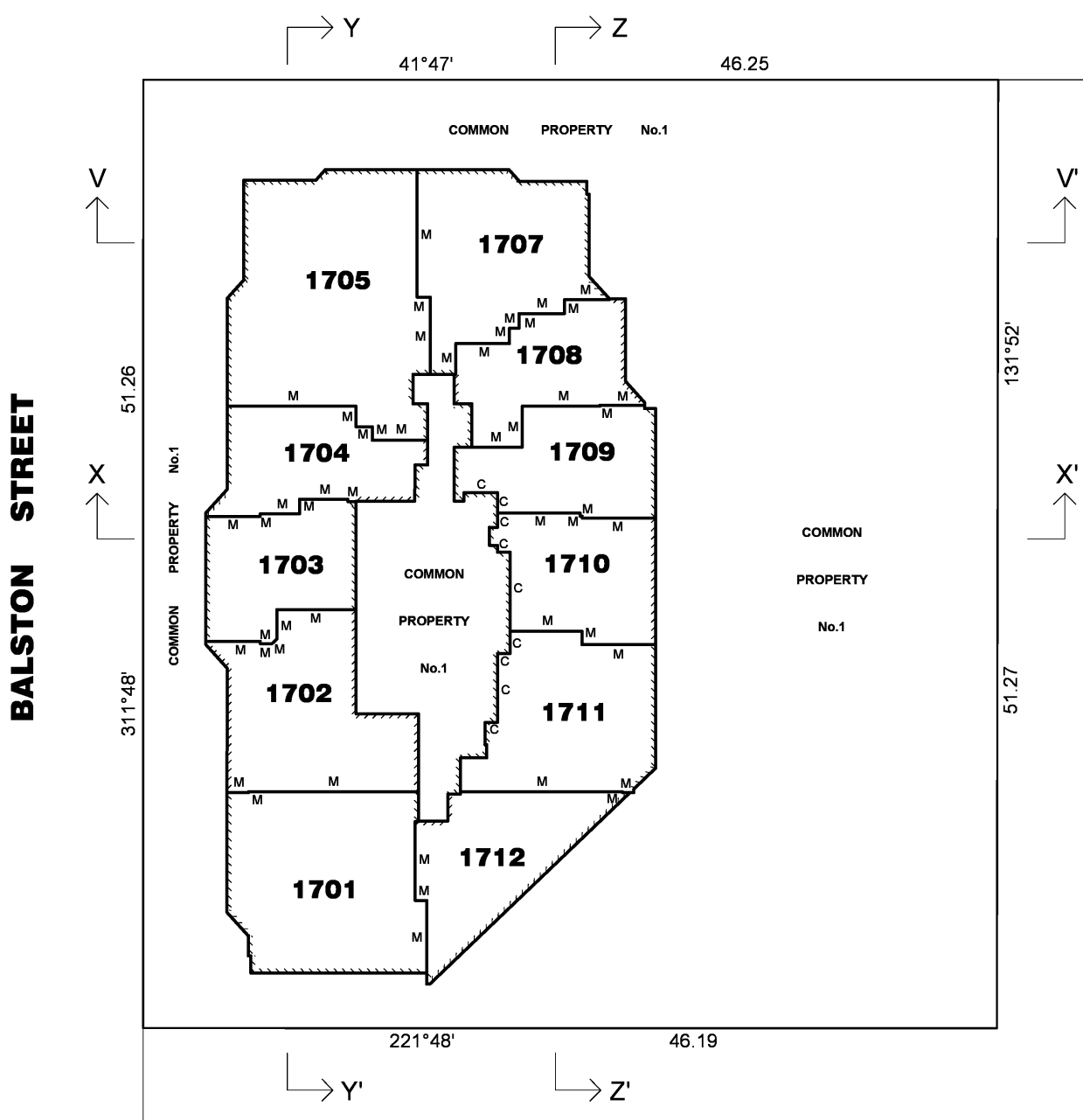
PLAN OF SUBDIVISION

PS 735895C

DIAGRAM 19
LEVEL SEVENTEEN



CITY ROAD



BALSTON STREET

VICLAND SURVEYING
INC. KEARNEY & TYRRELL SURVEYING
53 Rose Street, Essendon 3040
T 9331 4266 E admin@vland.com.au
F 9331 4366 W www.vland.com.au

SCALE 1:250
2.5 0 2.5 5 7.5 10
LENGTHS ARE IN METRES

ORIGINAL SHEET SIZE: A3 REF: **15666** SHEET 20

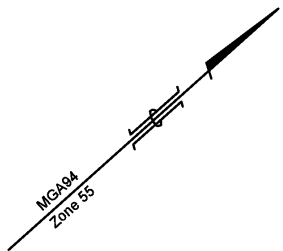
Digitally signed by: Raymond James Mawson (Vicland Surveying),
Surveyor's Plan Version (3),
08/06/2017, SPEAR Ref: S076062J

Digitally signed by:
Melbourne City Council,
09/06/2017,
SPEAR Ref: S076062J

PLAN OF SUBDIVISION

PS 735895C

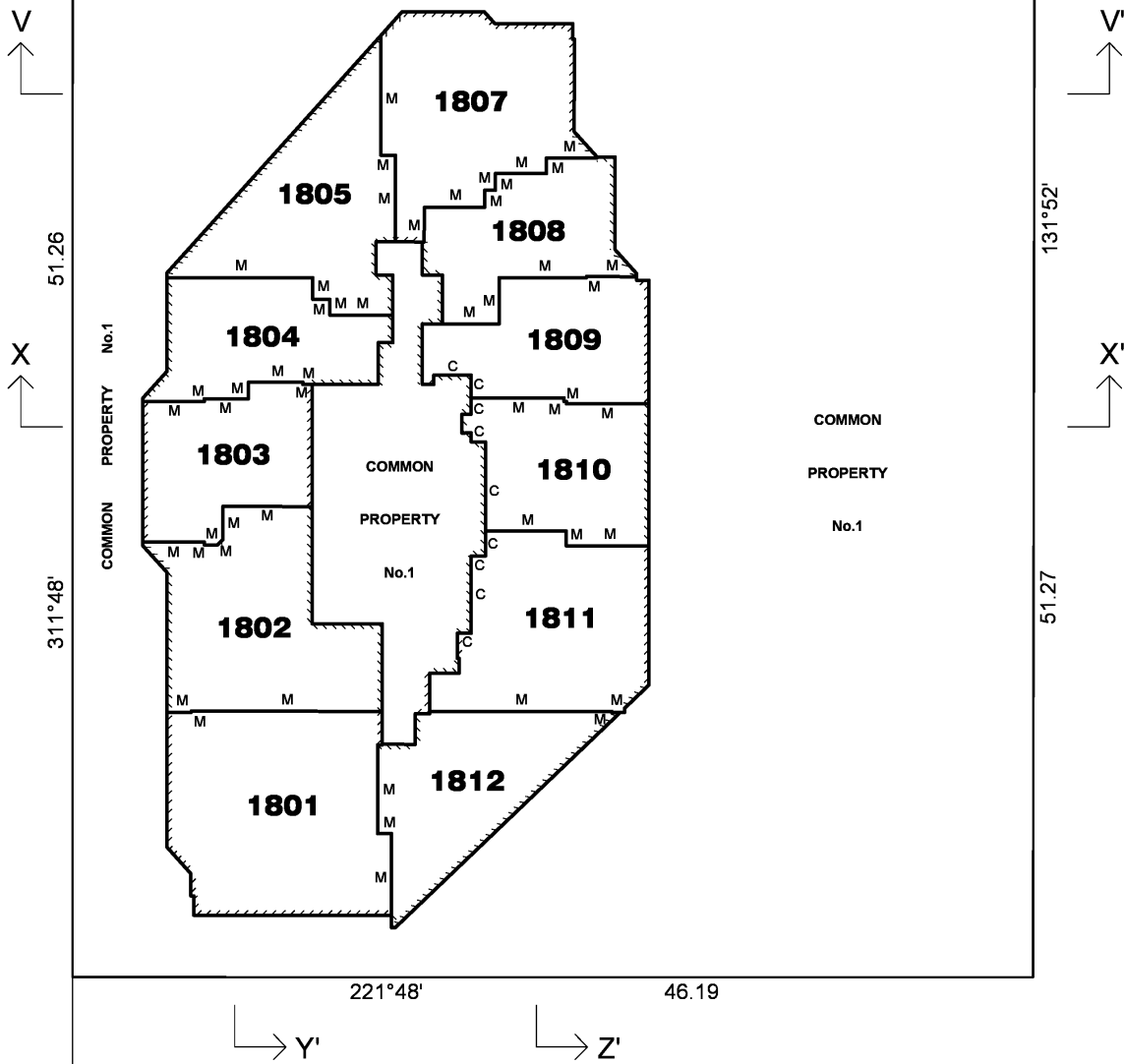
DIAGRAM 20
LEVEL EIGHTEEN



CITY ROAD

→ Y 41°47' → Z 46.25

BALSTON STREET



VICLAND SURVEYING
INC. KEARNEY & TYRRELL SURVEYING
53 Rose Street, Essendon 3040
T 9331 4266 E admin@vland.com.au
F 9331 4366 W www.vland.com.au

SCALE 1:250
2.5 0 2.5 5 7.5 10
LENGTHS ARE IN METRES

Digitally signed by: Raymond James Mawson (Vicland Surveying),
Surveyor's Plan Version (3),
08/06/2017, SPEAR Ref: S076062J

ORIGINAL SHEET SIZE: A3

REF: **15666**

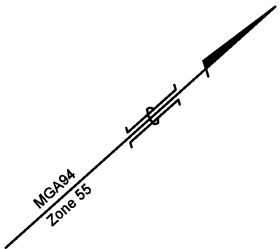
SHEET 21

Digitally signed by:
Melbourne City Council,
09/06/2017,
SPEAR Ref: S076062J

PLAN OF SUBDIVISION

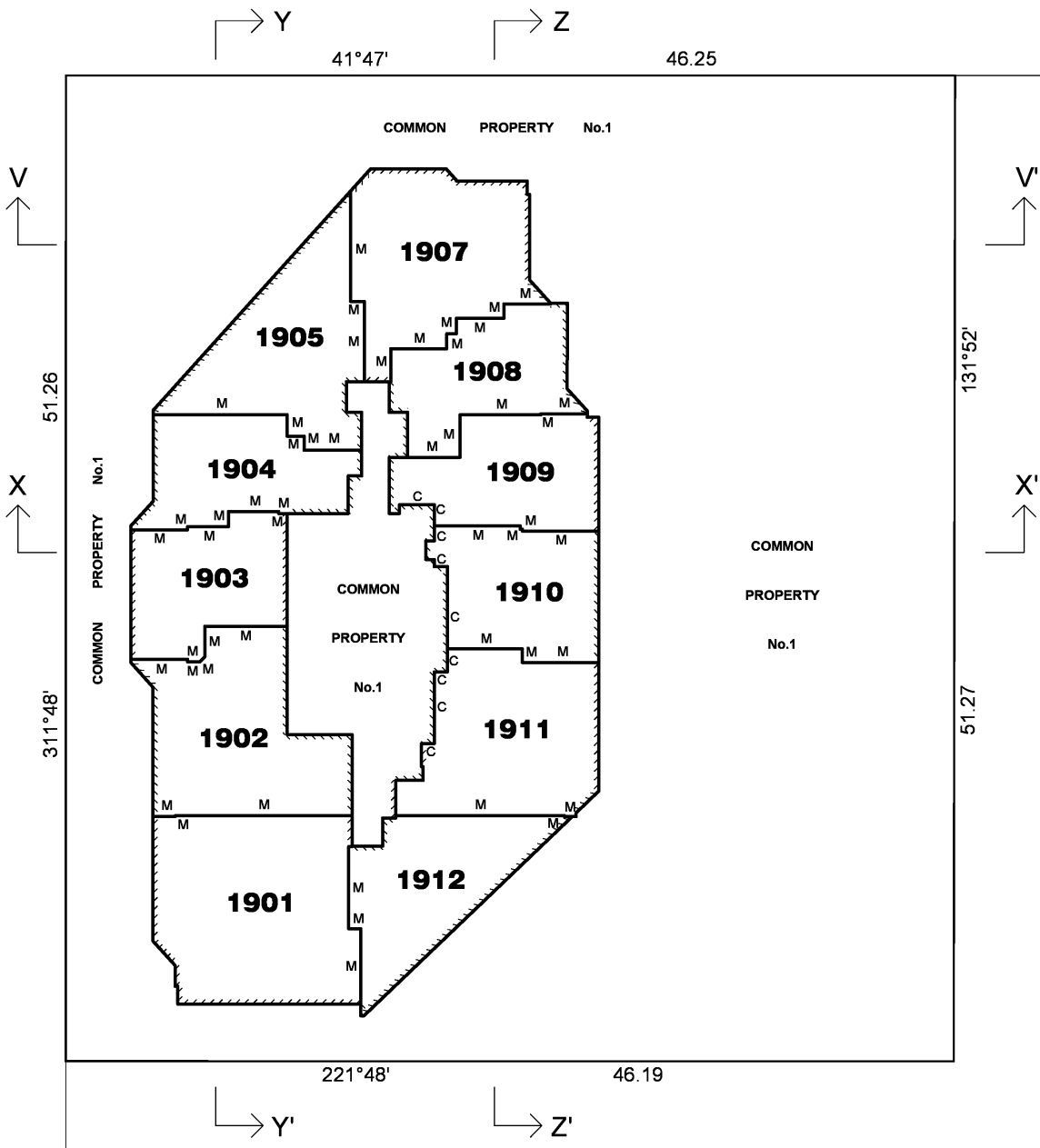
PS 735895C

DIAGRAM 21
LEVEL NINETEEN



CITY ROAD

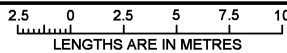
BALSTON STREET



INC. KEARNEY & TYRRELL SURVEYING
53 Rose Street, Essendon 3040

T 9331 4266 E admin@vland.com.au
F 9331 4366 W www.vland.com.au

SCALE
1:250



Digitally signed by: Raymond James Mawson (Vicland Surveying),
Surveyor's Plan Version (3),
08/06/2017, SPEAR Ref: S076062J

ORIGINAL SHEET
SIZE: A3

REF: **15666**

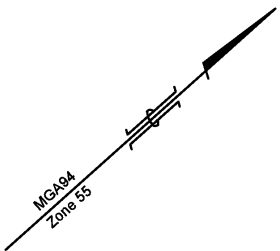
SHEET 22

Digitally signed by:
Melbourne City Council,
09/06/2017,
SPEAR Ref: S076062J

PLAN OF SUBDIVISION

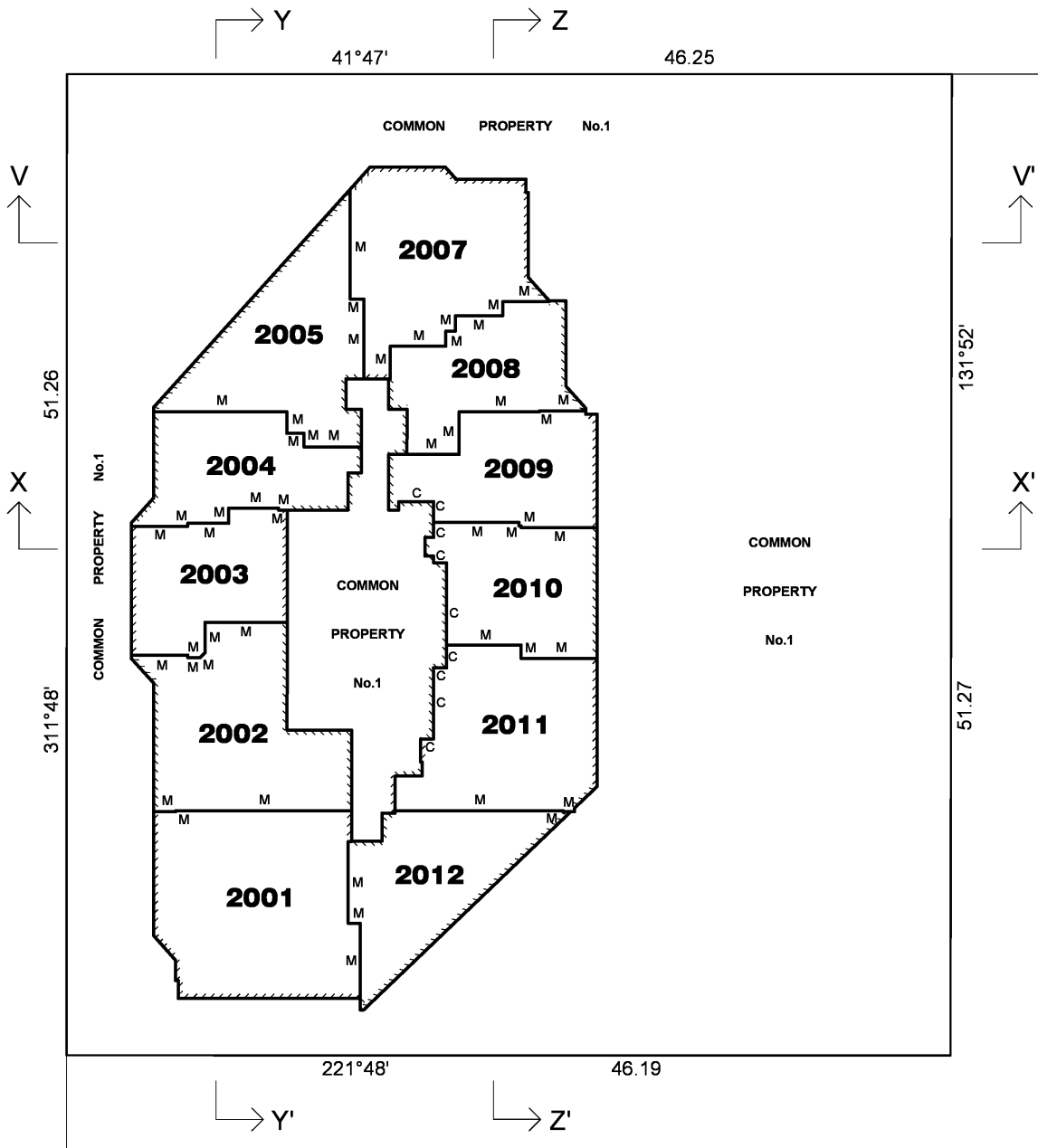
PS 735895C

DIAGRAM 22
LEVEL TWENTY



CITY ROAD

BALSTON STREET



VICLAND SURVEYING
INC. KEARNEY & TYRRELL SURVEYING
53 Rose Street, Essendon 3040
T 9331 4266 E admin@vland.com.au
F 9331 4366 W www.vland.com.au

SCALE 1:250
2.5 0 2.5 5 7.5 10
LENGTHS ARE IN METRES

Digitally signed by: Raymond James Mawson (Vicland Surveying),
Surveyor's Plan Version (3),
08/06/2017, SPEAR Ref: S076062J

ORIGINAL SHEET SIZE: A3

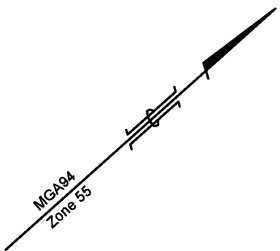
REF: **15666**

SHEET 23

PLAN OF SUBDIVISION

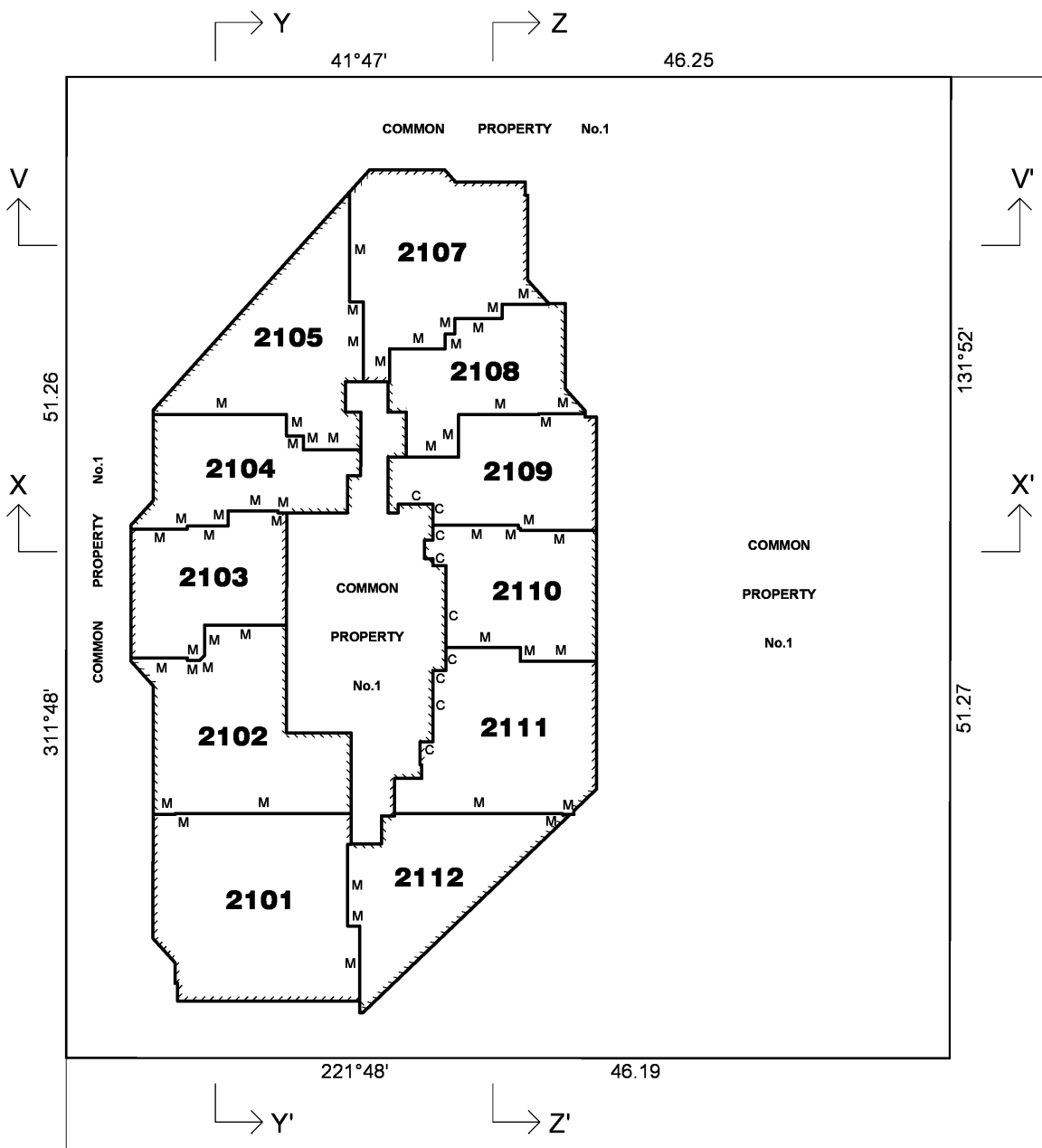
PS 735895C

DIAGRAM 23
LEVEL TWENTY-ONE



CITY ROAD

BALSTON STREET



VICLAND SURVEYING
INC. KEARNEY & TYRRELL SURVEYING
53 Rose Street, Essendon 3040
T 9331 4266 E admin@vland.com.au
F 9331 4366 W www.vland.com.au

SCALE 1:250
2.5 0 2.5 5 7.5 10
LENGTHS ARE IN METRES

ORIGINAL SHEET SIZE: A3 REF: **15666** SHEET 24

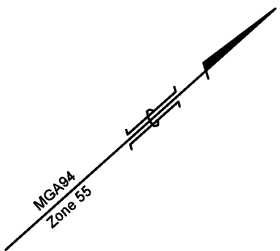
Digitally signed by: Raymond James Mawson (Vicland Surveying),
Surveyor's Plan Version (3),
08/06/2017, SPEAR Ref: S076062J

Digitally signed by:
Melbourne City Council,
09/06/2017,
SPEAR Ref: S076062J

PLAN OF SUBDIVISION

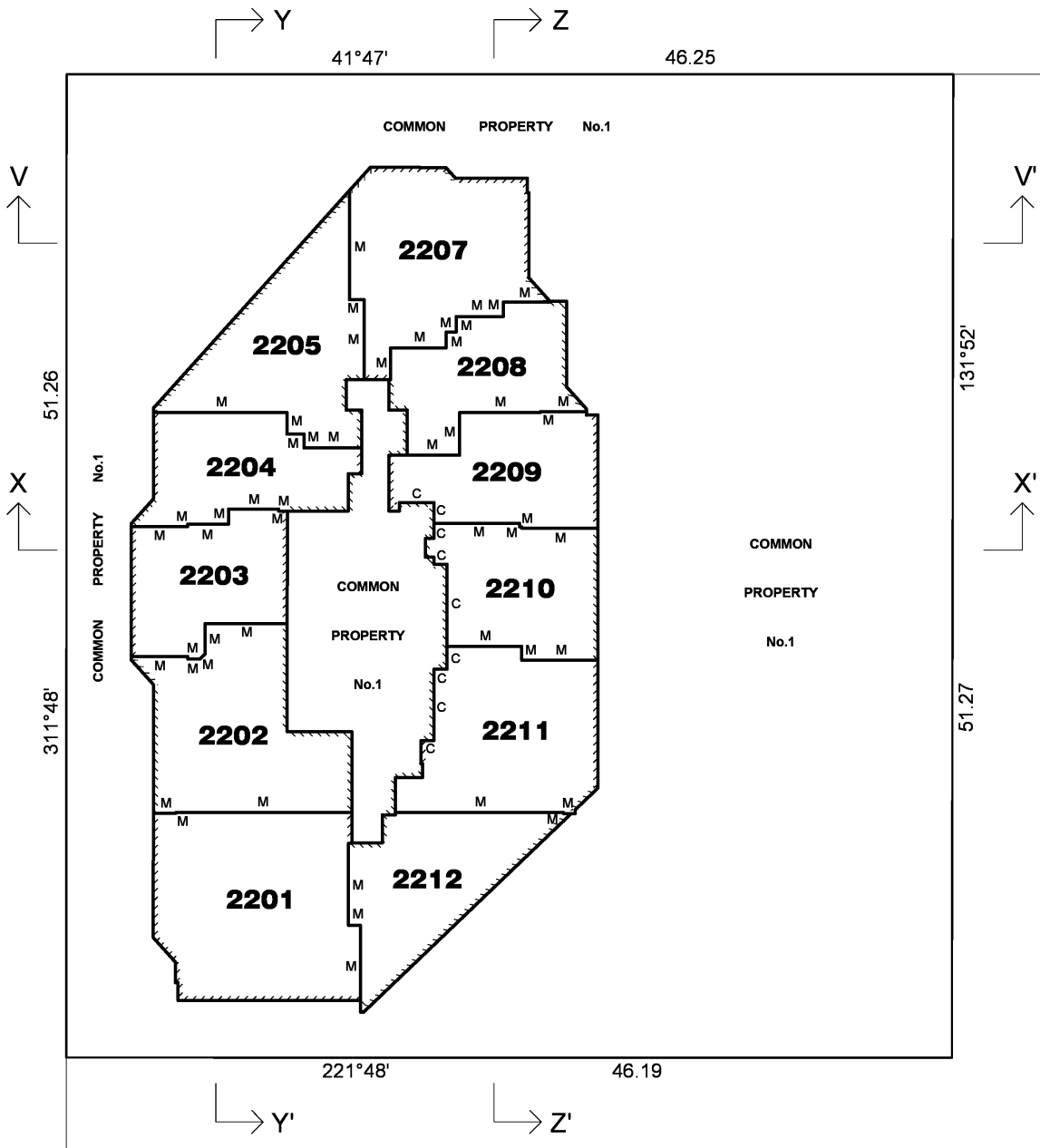
PS 735895C

DIAGRAM 24
LEVEL TWENTY-TWO



CITY ROAD

BALSTON STREET



VICLAND SURVEYING
INC. KEARNEY & TYRRELL SURVEYING
53 Rose Street, Essendon 3040
T 9331 4266 E admin@vland.com.au
F 9331 4366 W www.vland.com.au

SCALE 1:250
2.5 0 2.5 5 7.5 10
LENGTHS ARE IN METRES

Digitally signed by: Raymond James Mawson (Vicland Surveying),
Surveyor's Plan Version (3),
08/06/2017, SPEAR Ref: S076062J

ORIGINAL SHEET SIZE: A3

REF: **15666**

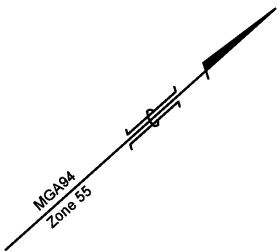
SHEET 25

Digitally signed by:
Melbourne City Council,
09/06/2017,
SPEAR Ref: S076062J

PLAN OF SUBDIVISION

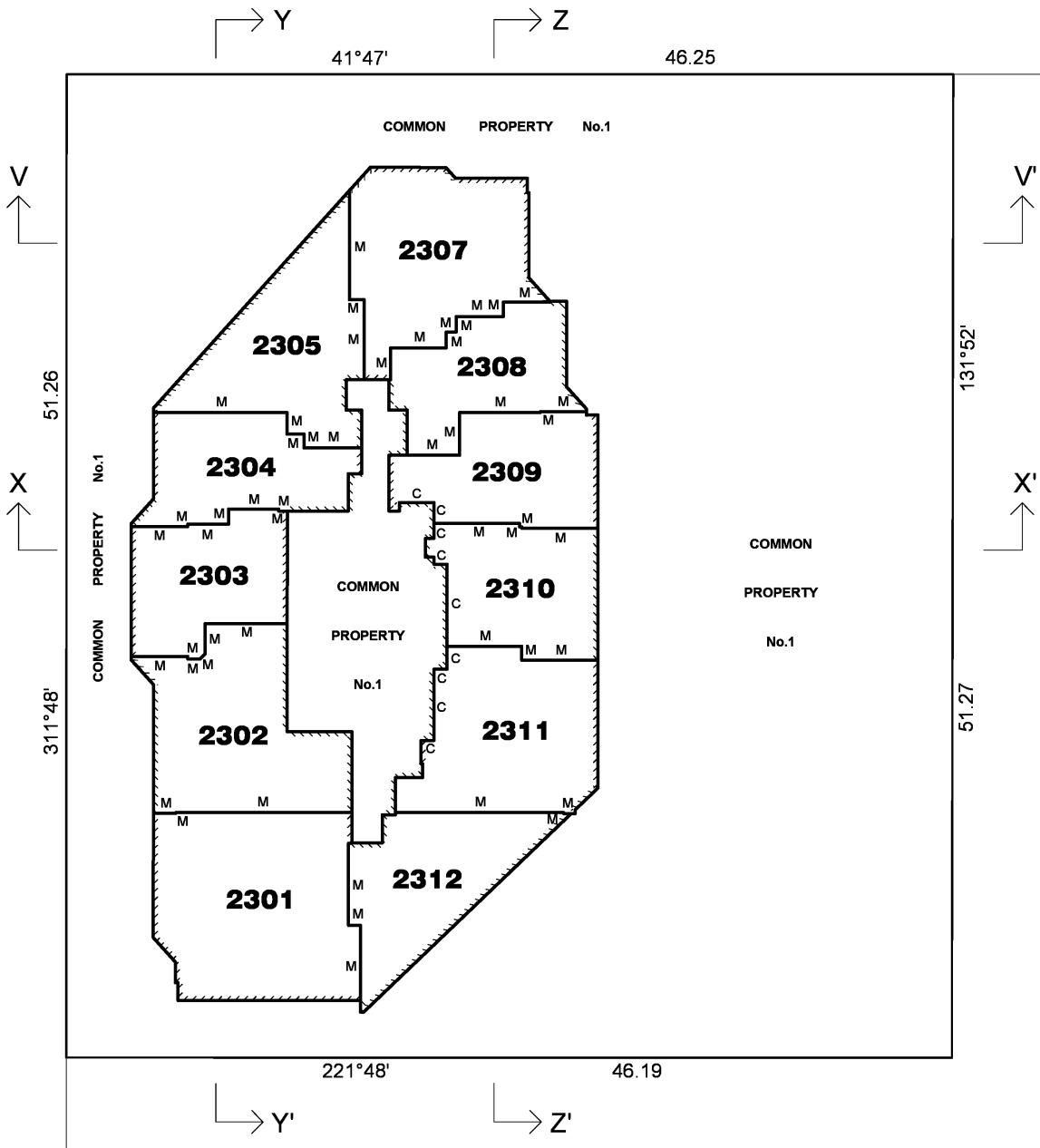
PS 735895C

DIAGRAM 25
LEVEL TWENTY-THREE



CITY ROAD

BALSTON STREET



VICLAND SURVEYING
INC. KEARNEY & TYRRELL SURVEYING
53 Rose Street, Essendon 3040
T 9331 4266 E admin@vland.com.au
F 9331 4366 W www.vland.com.au

SCALE 1:250
2.5 0 2.5 5 7.5 10
LENGTHS ARE IN METRES

Digitally signed by: Raymond James Mawson (Vicland Surveying),
Surveyor's Plan Version (3),
08/06/2017, SPEAR Ref: S076062J

ORIGINAL SHEET SIZE: A3

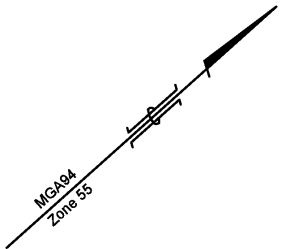
REF: **15666**

SHEET 26

PLAN OF SUBDIVISION

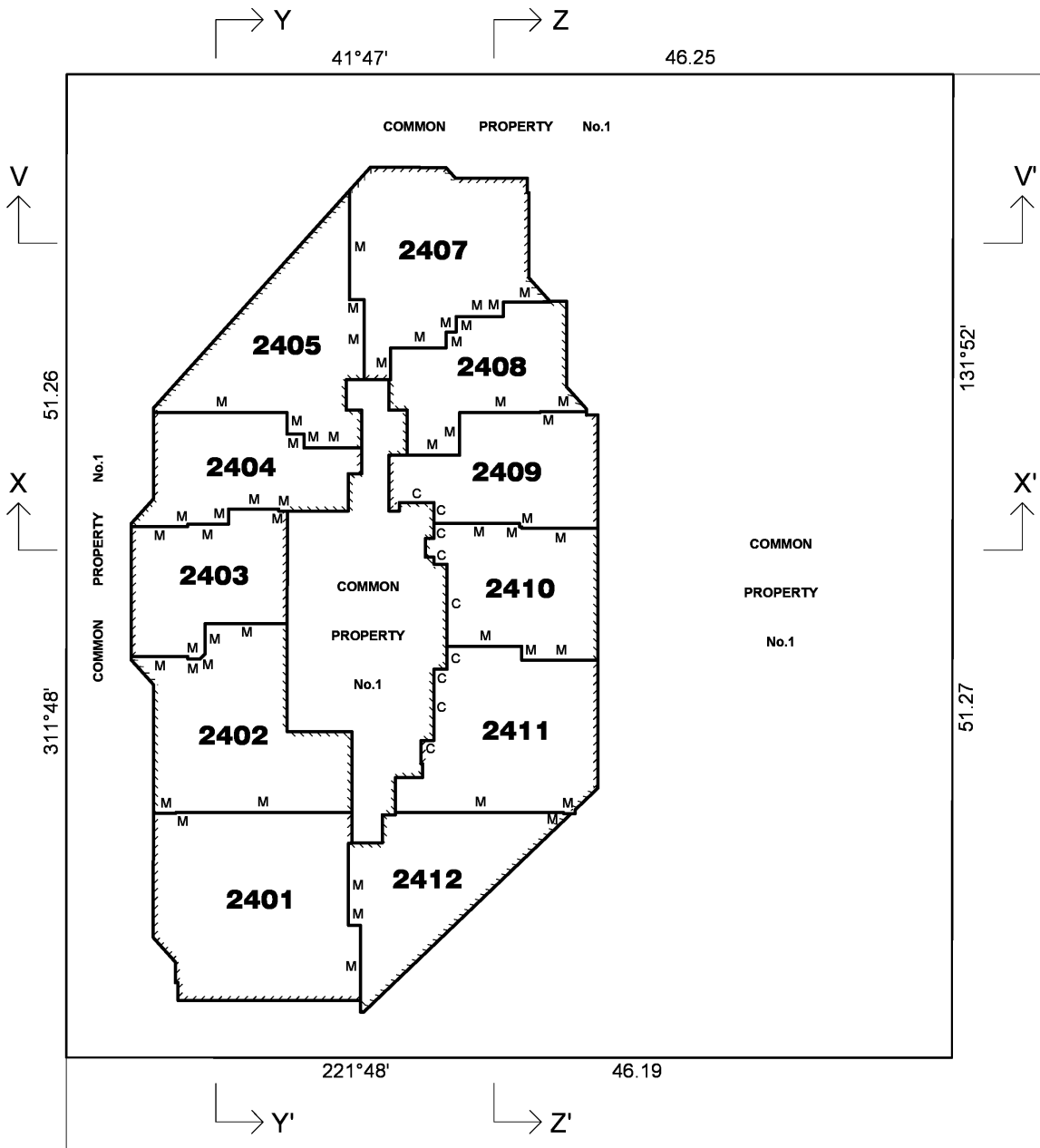
PS 735895C

DIAGRAM 26
LEVEL TWENTY-FOUR



CITY ROAD

BALSTON STREET



VICLAND SURVEYING
INC. KEARNEY & TYRRELL SURVEYING
53 Rose Street, Essendon 3040
T 9331 4266 E admin@vland.com.au
F 9331 4366 W www.vland.com.au

SCALE 1:250
2.5 0 2.5 5 7.5 10
LENGTHS ARE IN METRES

Digitally signed by: Raymond James Mawson (Vicland Surveying),
Surveyor's Plan Version (3),
08/06/2017, SPEAR Ref: S076062J

ORIGINAL SHEET SIZE: A3

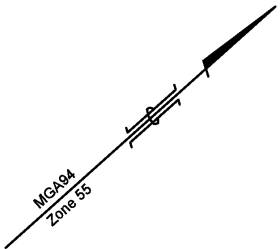
REF: **15666**

SHEET 27

PLAN OF SUBDIVISION

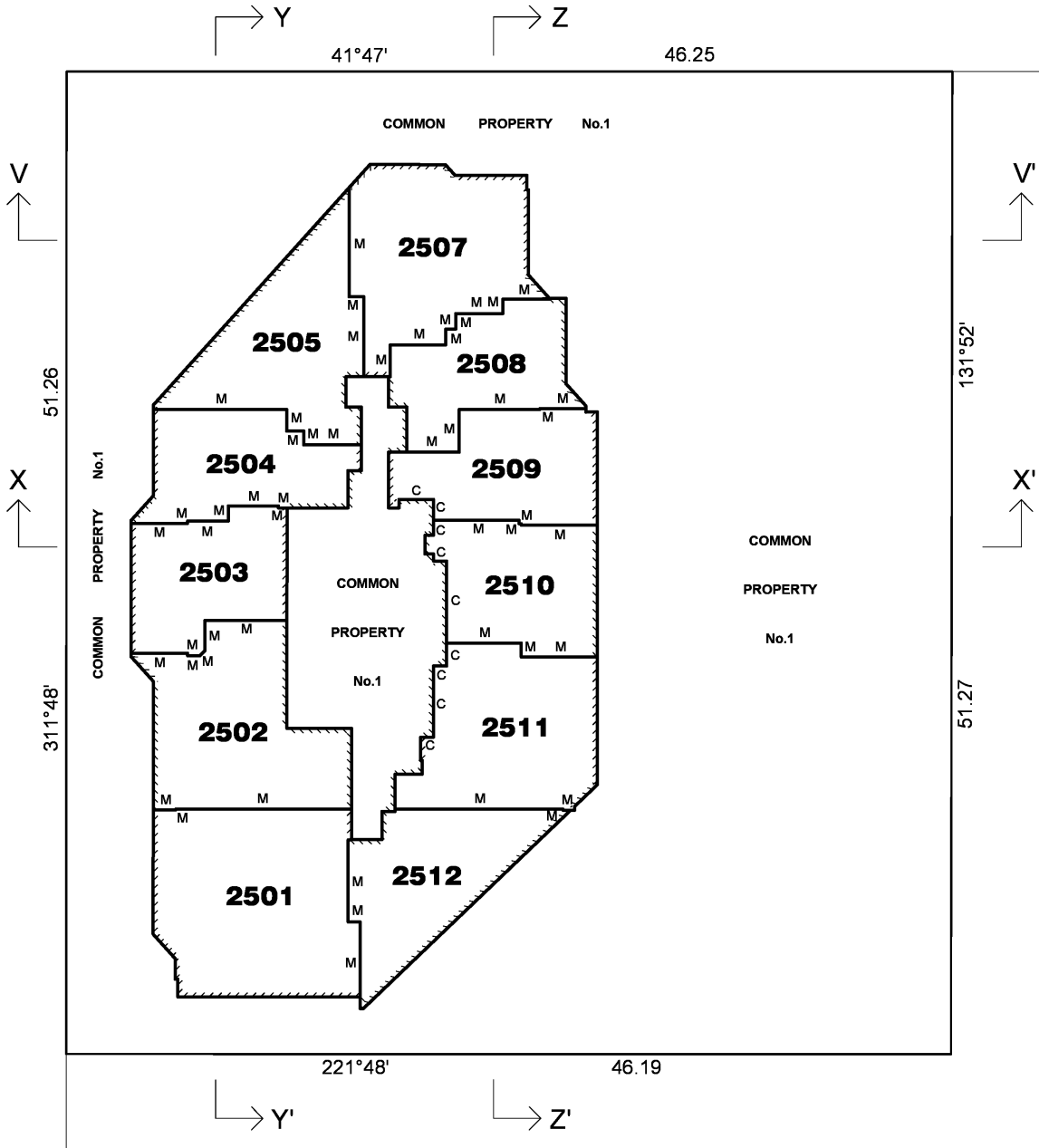
PS 735895C

DIAGRAM 27
LEVEL TWENTY-FIVE



CITY ROAD

BALSTON STREET



VICLAND SURVEYING
 INC. KEARNEY & TYRRELL SURVEYING
 53 Rose Street, Essendon 3040
 T 9331 4266 E admin@vland.com.au
 F 9331 4366 W www.vland.com.au

SCALE 1:250
 2.5 0 2.5 5 7.5 10
 LENGTHS ARE IN METRES

ORIGINAL SHEET SIZE: A3 REF: **15666** SHEET 28

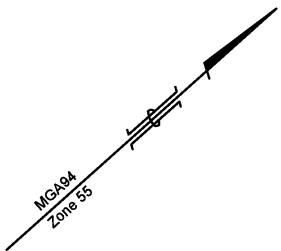
Digitally signed by: Raymond James Mawson (Vicland Surveying),
 Surveyor's Plan Version (3),
 08/06/2017, SPEAR Ref: S076062J

Digitally signed by:
 Melbourne City Council,
 09/06/2017,
 SPEAR Ref: S076062J

PLAN OF SUBDIVISION

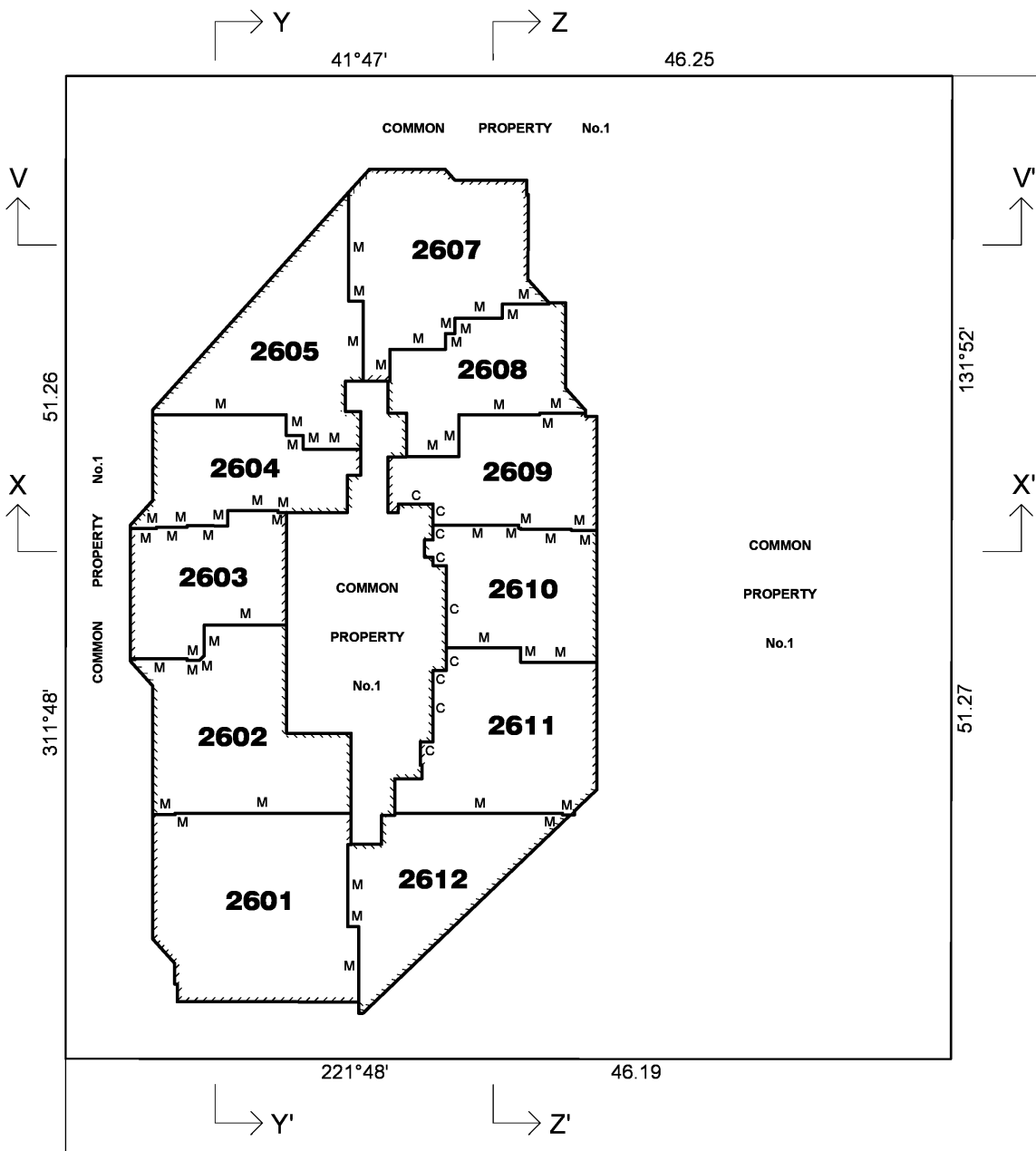
PS 735895C

DIAGRAM 28
LEVEL TWENTY-SIX



CITY ROAD

BALSTON STREET



VICLAND SURVEYING
INC. KEARNEY & TYRRELL SURVEYING
53 Rose Street, Essendon 3040
T 9331 4266 E admin@vland.com.au
F 9331 4366 W www.vland.com.au

SCALE 1:250
2.5 0 2.5 5 7.5 10
LENGTHS ARE IN METRES

ORIGINAL SHEET SIZE: A3 REF: **15666** SHEET 29

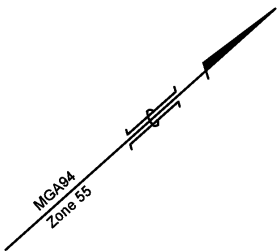
Digitally signed by: Raymond James Mawson (Vicland Surveying),
Surveyor's Plan Version (3),
08/06/2017, SPEAR Ref: S076062J

Digitally signed by:
Melbourne City Council,
09/06/2017,
SPEAR Ref: S076062J

PLAN OF SUBDIVISION

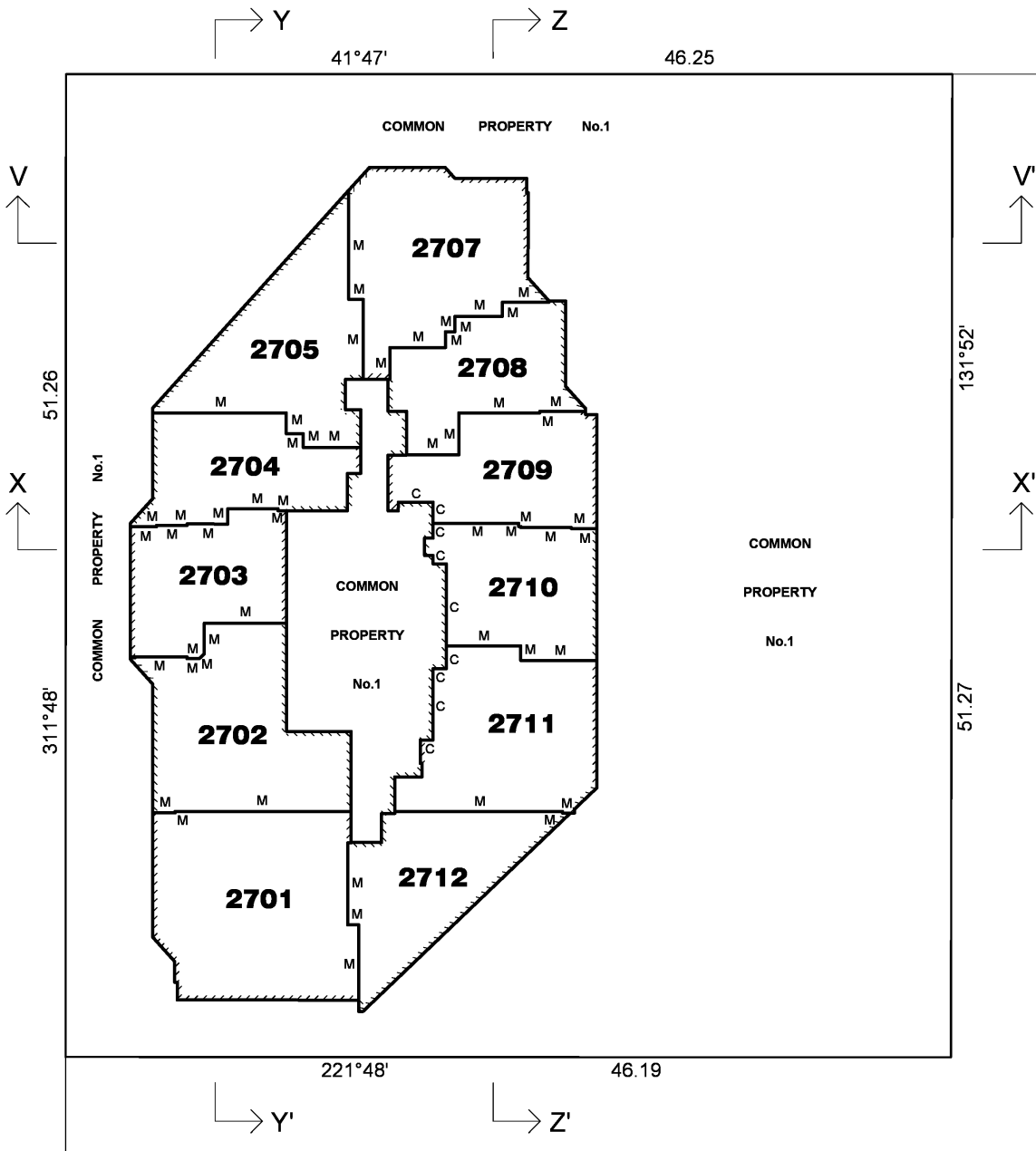
PS 735895C

DIAGRAM 29
LEVEL TWENTY-SEVEN



CITY ROAD

BALSTON STREET



VICLAND SURVEYING
INC. KEARNEY & TYRRELL SURVEYING
53 Rose Street, Essendon 3040
T 9331 4266 E admin@vland.com.au
F 9331 4366 W www.vland.com.au

SCALE 1:250
2.5 0 2.5 5 7.5 10
LENGTHS ARE IN METRES

ORIGINAL SHEET SIZE: A3 REF: **15666** SHEET 30

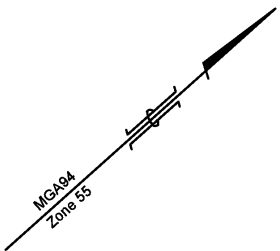
Digitally signed by: Raymond James Mawson (Vicland Surveying),
Surveyor's Plan Version (3),
08/06/2017, SPEAR Ref: S076062J

Digitally signed by:
Melbourne City Council,
09/06/2017,
SPEAR Ref: S076062J

PLAN OF SUBDIVISION

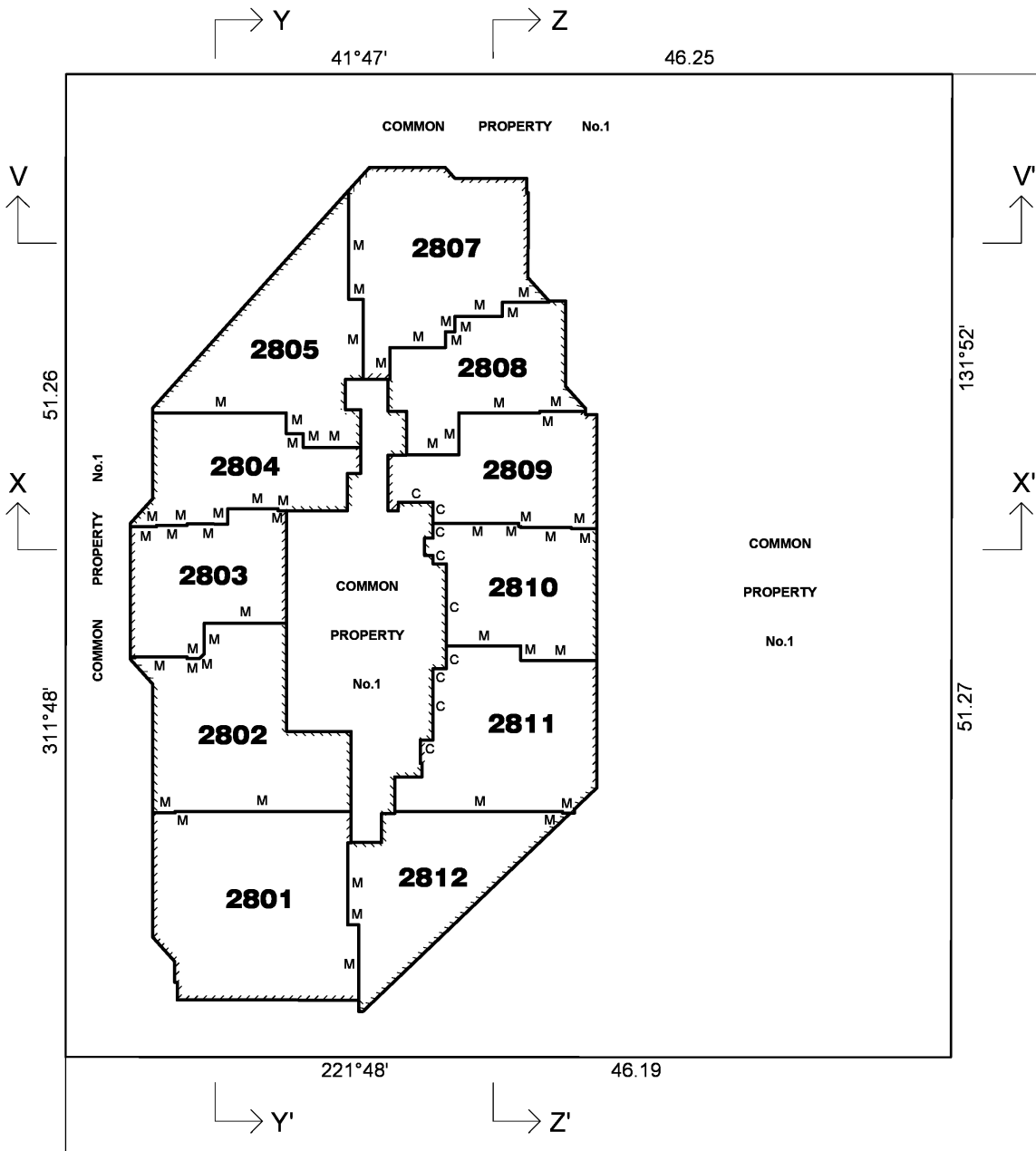
PS 735895C

DIAGRAM 30
LEVEL TWENTY-EIGHT



CITY ROAD

BALSTON STREET



VICLAND SURVEYING
INC. KEARNEY & TYRRELL SURVEYING
53 Rose Street, Essendon 3040
T 9331 4266 E admin@vland.com.au
F 9331 4366 W www.vland.com.au

SCALE 1:250
2.5 0 2.5 5 7.5 10
LENGTHS ARE IN METRES

ORIGINAL SHEET SIZE: A3 REF: **15666** SHEET 31

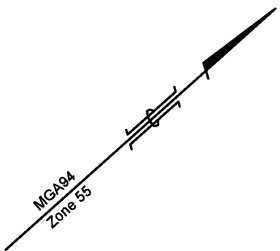
Digitally signed by: Raymond James Mawson (Vicland Surveying),
Surveyor's Plan Version (3),
08/06/2017, SPEAR Ref: S076062J

Digitally signed by:
Melbourne City Council,
09/06/2017,
SPEAR Ref: S076062J

PLAN OF SUBDIVISION

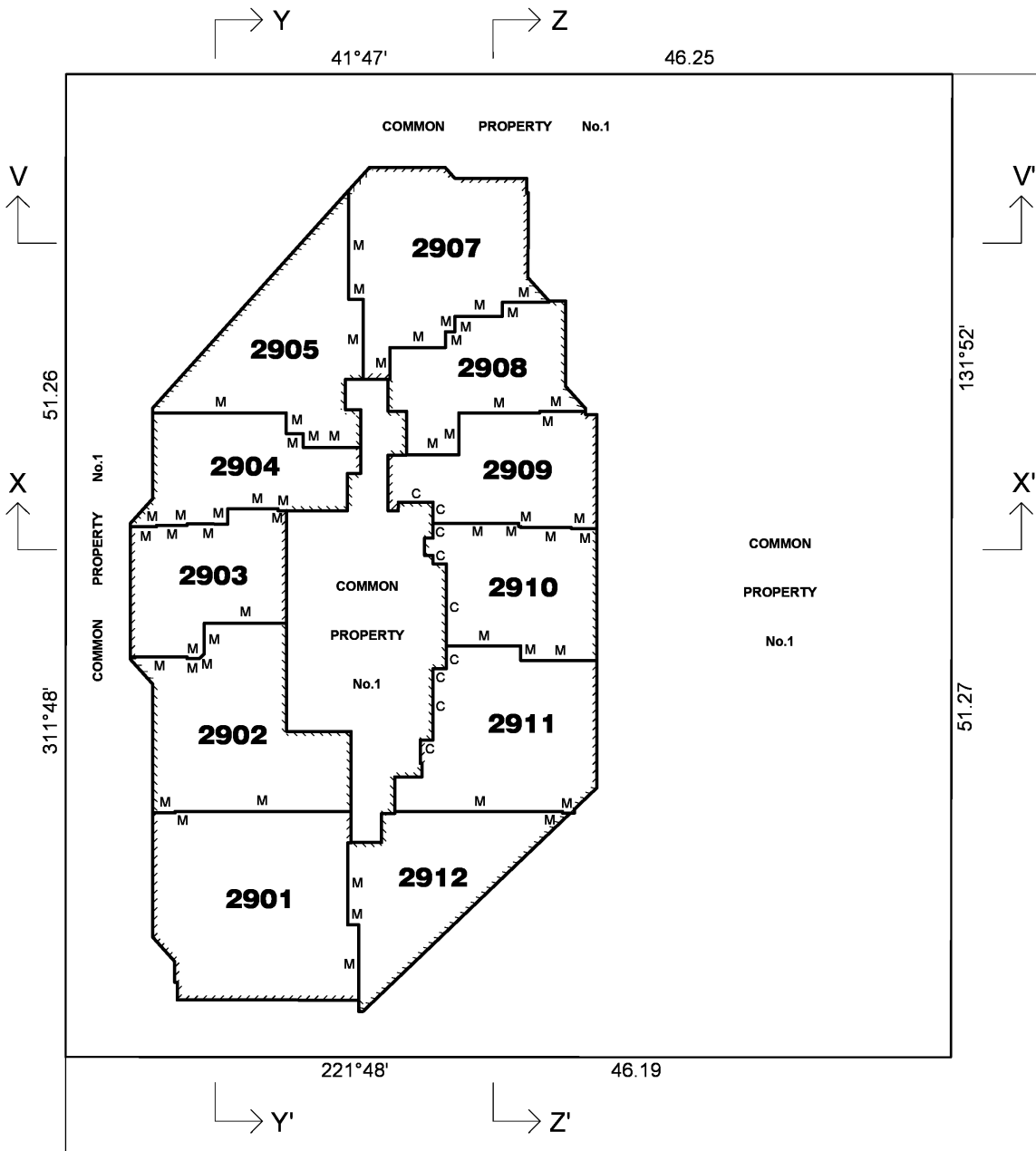
PS 735895C

DIAGRAM 31
LEVEL TWENTY-NINE



CITY ROAD

BALSTON STREET



VICLAND SURVEYING
INC. KEARNEY & TYRRELL SURVEYING
53 Rose Street, Essendon 3040
T 9331 4266 E admin@vland.com.au
F 9331 4366 W www.vland.com.au

SCALE 1:250
2.5 0 2.5 5 7.5 10
LENGTHS ARE IN METRES

ORIGINAL SHEET SIZE: A3 REF: **15666** SHEET 32

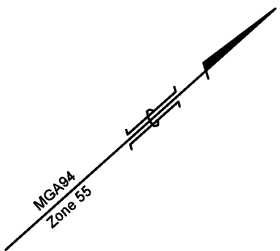
Digitally signed by: Raymond James Mawson (Vicland Surveying),
Surveyor's Plan Version (3),
08/06/2017, SPEAR Ref: S076062J

Digitally signed by:
Melbourne City Council,
09/06/2017,
SPEAR Ref: S076062J

PLAN OF SUBDIVISION

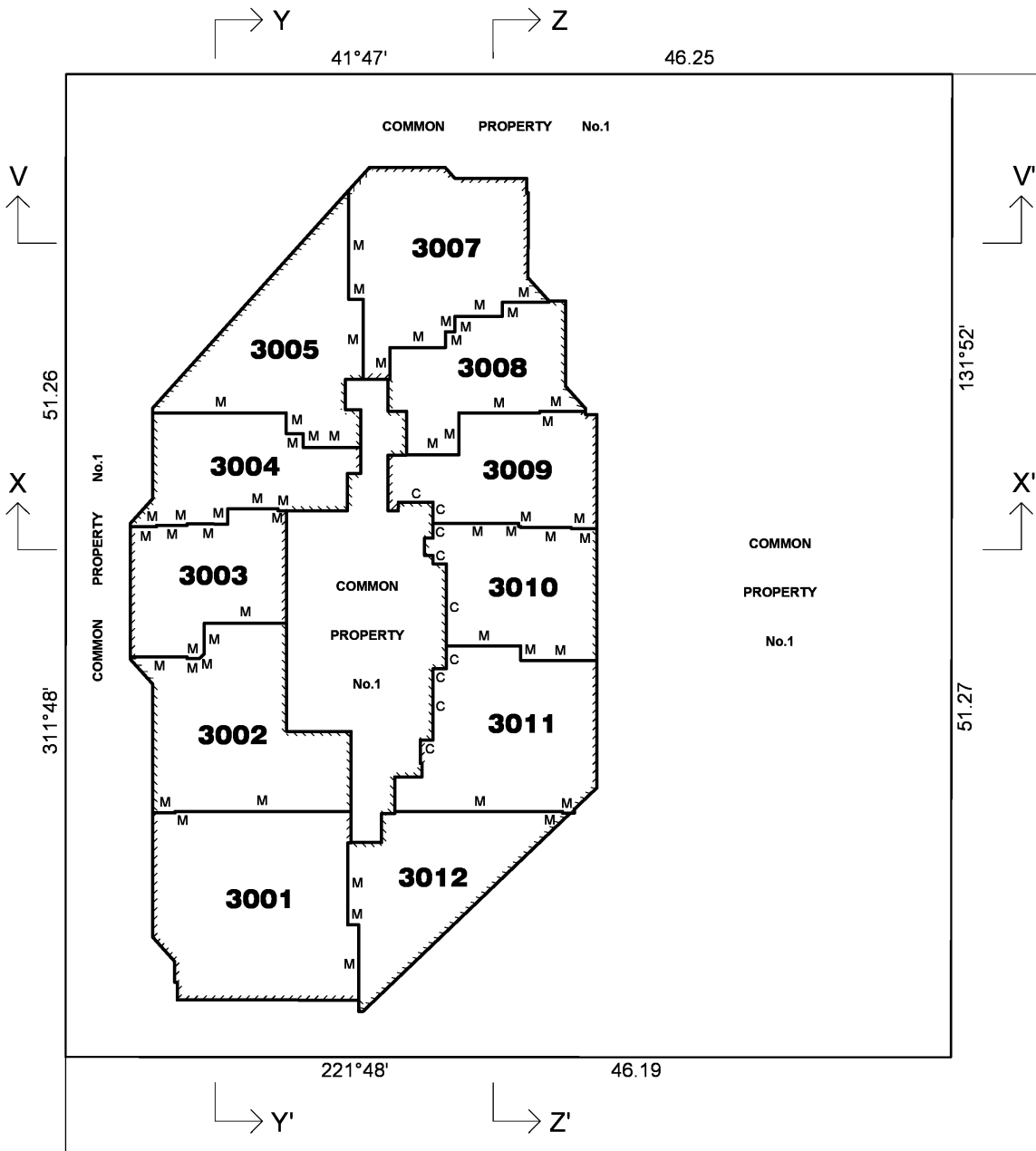
PS 735895C

DIAGRAM 32
LEVEL THIRTY



CITY ROAD

BALSTON STREET



VICLAND SURVEYING
INC. KEARNEY & TYRRELL SURVEYING
53 Rose Street, Essendon 3040
T 9331 4266 E admin@vland.com.au
F 9331 4366 W www.vland.com.au

SCALE 1:250
2.5 0 2.5 5 7.5 10
LENGTHS ARE IN METRES

Digitally signed by: Raymond James Mawson (Vicland Surveying),
Surveyor's Plan Version (3),
08/06/2017, SPEAR Ref: S076062J

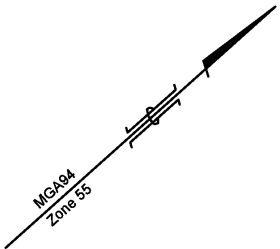
ORIGINAL SHEET SIZE: A3
REF: **15666**
SHEET 33

Digitally signed by:
Melbourne City Council,
09/06/2017,
SPEAR Ref: S076062J

PLAN OF SUBDIVISION

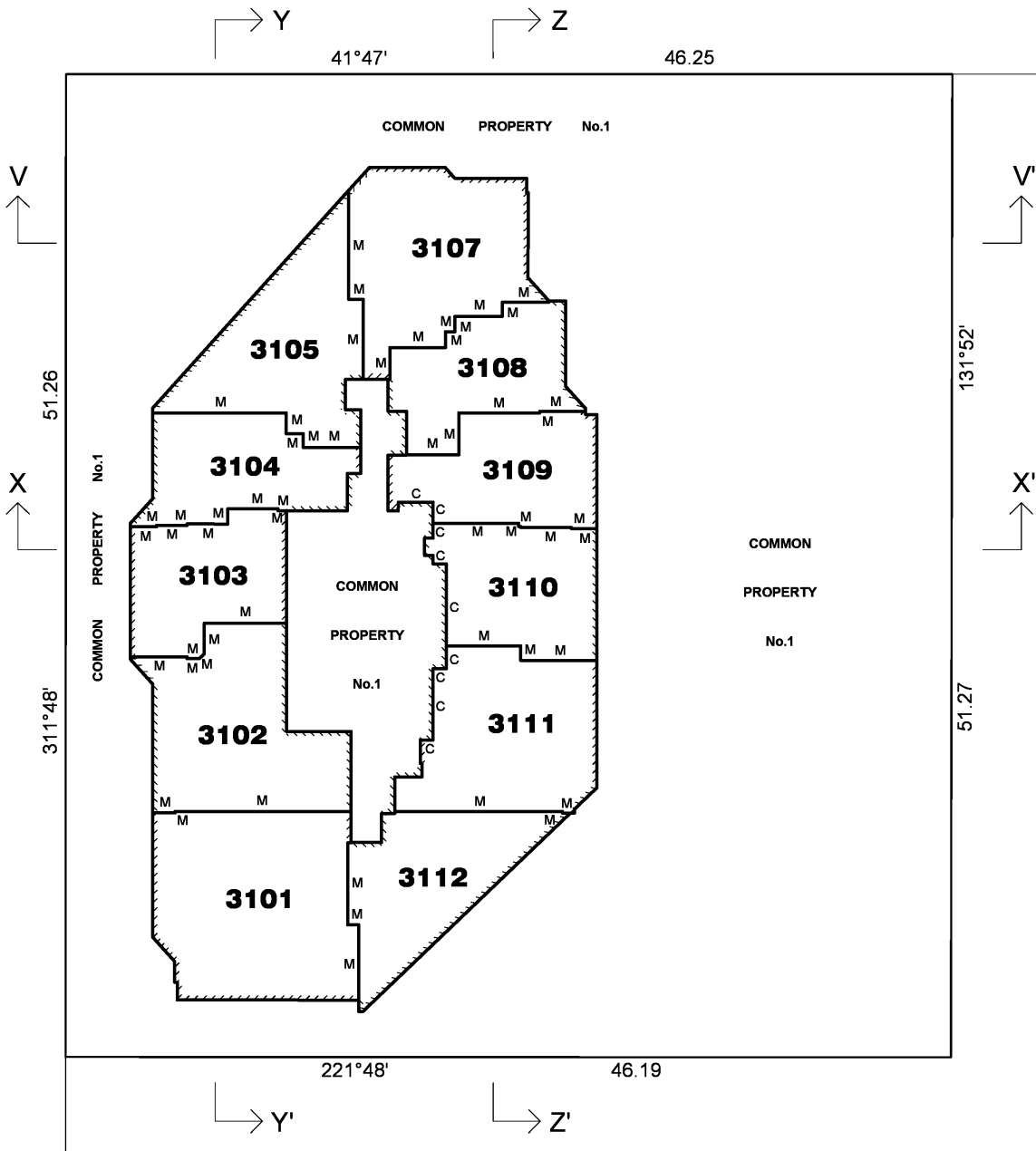
PS 735895C

DIAGRAM 33
LEVEL THIRTY-ONE



CITY ROAD

BALSTON STREET



VICLAND SURVEYING
INC. KEARNEY & TYRRELL SURVEYING
53 Rose Street, Essendon 3040
T 9331 4266 E admin@vland.com.au
F 9331 4366 W www.vland.com.au

SCALE 1:250
2.5 0 2.5 5 7.5 10
LENGTHS ARE IN METRES

Digitally signed by: Raymond James Mawson (Vicland Surveying),
Surveyor's Plan Version (3),
08/06/2017, SPEAR Ref: S076062J

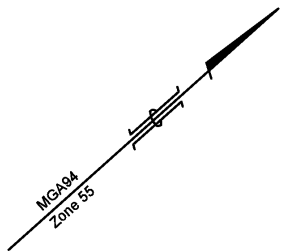
ORIGINAL SHEET SIZE: A3
REF: **15666**
SHEET 34

Digitally signed by:
Melbourne City Council,
09/06/2017,
SPEAR Ref: S076062J

PLAN OF SUBDIVISION

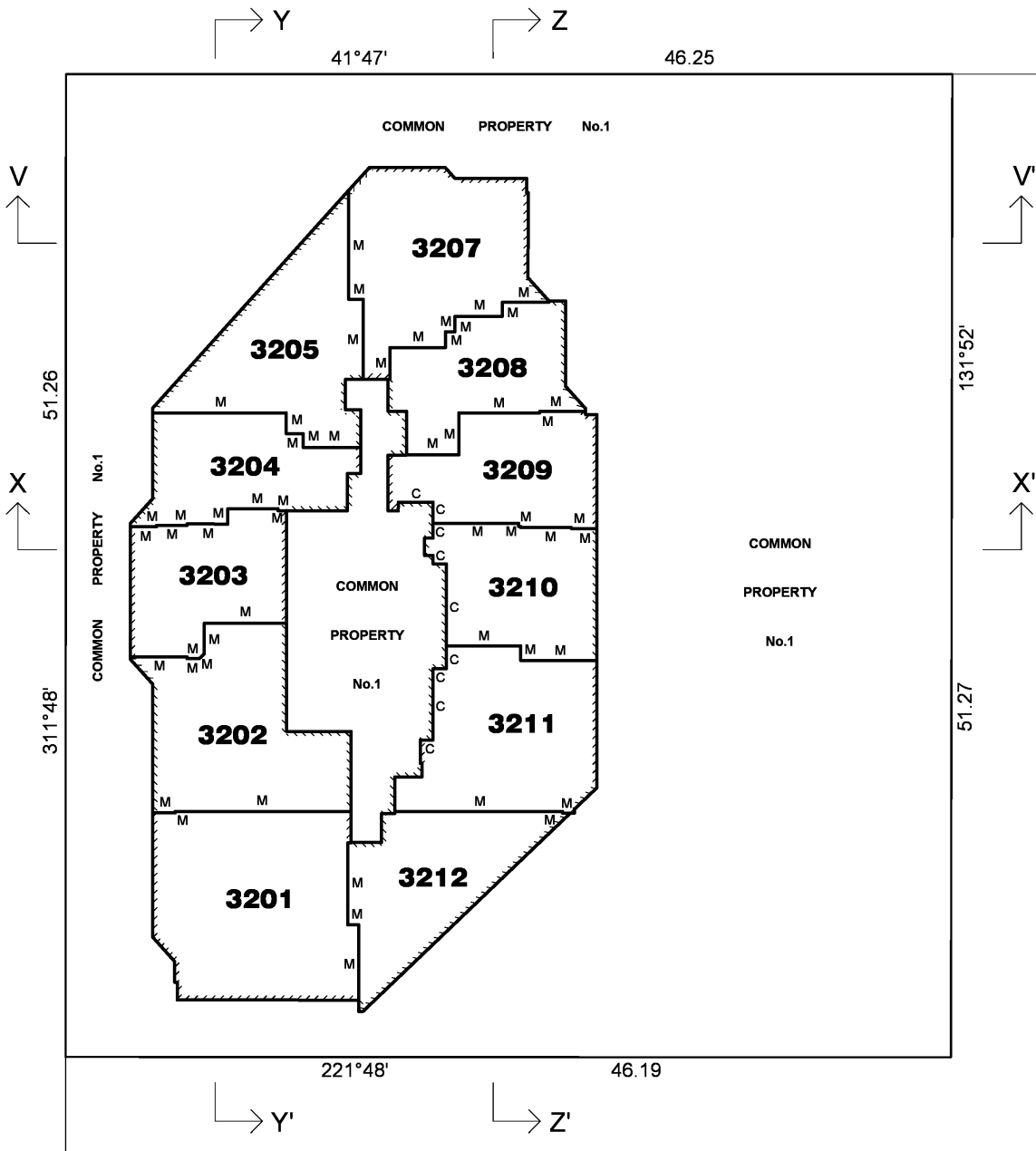
PS 735895C

DIAGRAM 34
LEVEL THIRTY-TWO



CITY ROAD

BALSTON STREET



VICLAND SURVEYING
INC. KEARNEY & TYRRELL SURVEYING
53 Rose Street, Essendon 3040
T 9331 4266 E admin@vland.com.au
F 9331 4366 W www.vland.com.au

SCALE 1:250
2.5 0 2.5 5 7.5 10
LENGTHS ARE IN METRES

ORIGINAL SHEET SIZE: A3 REF: **15666** SHEET 35

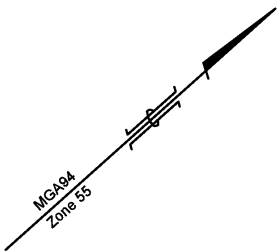
Digitally signed by: Raymond James Mawson (Vicland Surveying),
Surveyor's Plan Version (3),
08/06/2017, SPEAR Ref: S076062J

Digitally signed by:
Melbourne City Council,
09/06/2017,
SPEAR Ref: S076062J

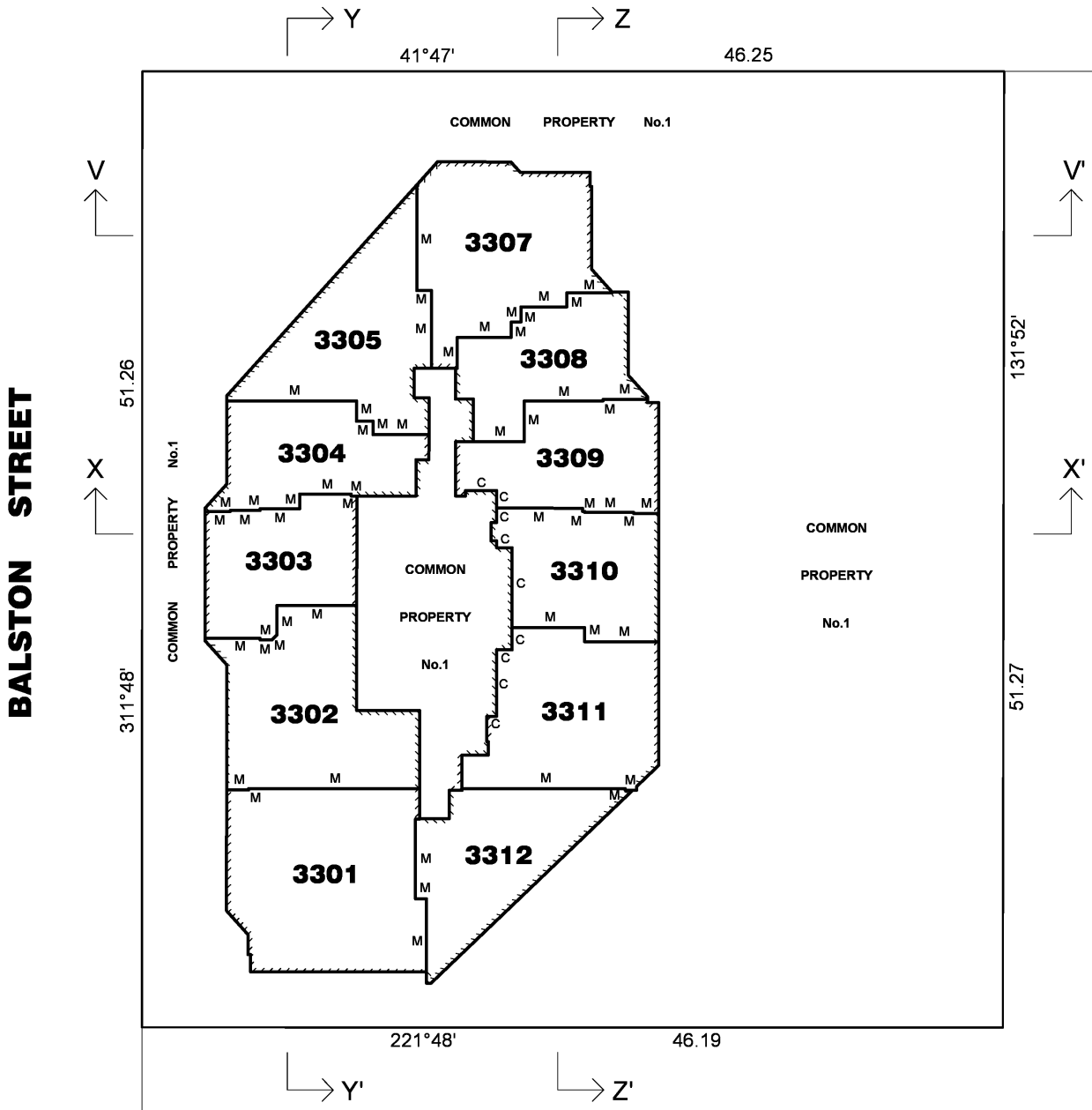
PLAN OF SUBDIVISION

PS 735895C

DIAGRAM 35
LEVEL THIRTY-THREE



CITY ROAD



BALSTON STREET

VICLAND SURVEYING
INC. KEARNEY & TYRRELL SURVEYING
53 Rose Street, Essendon 3040
T 9331 4266 E admin@vland.com.au
F 9331 4366 W www.vland.com.au

SCALE 1:250
2.5 0 2.5 5 7.5 10
LENGTHS ARE IN METRES

ORIGINAL SHEET SIZE: A3 REF: **15666** SHEET 36

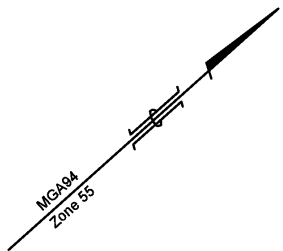
Digitally signed by: Raymond James Mawson (Vicland Surveying),
Surveyor's Plan Version (3),
08/06/2017, SPEAR Ref: S076062J

Digitally signed by:
Melbourne City Council,
09/06/2017,
SPEAR Ref: S076062J

PLAN OF SUBDIVISION

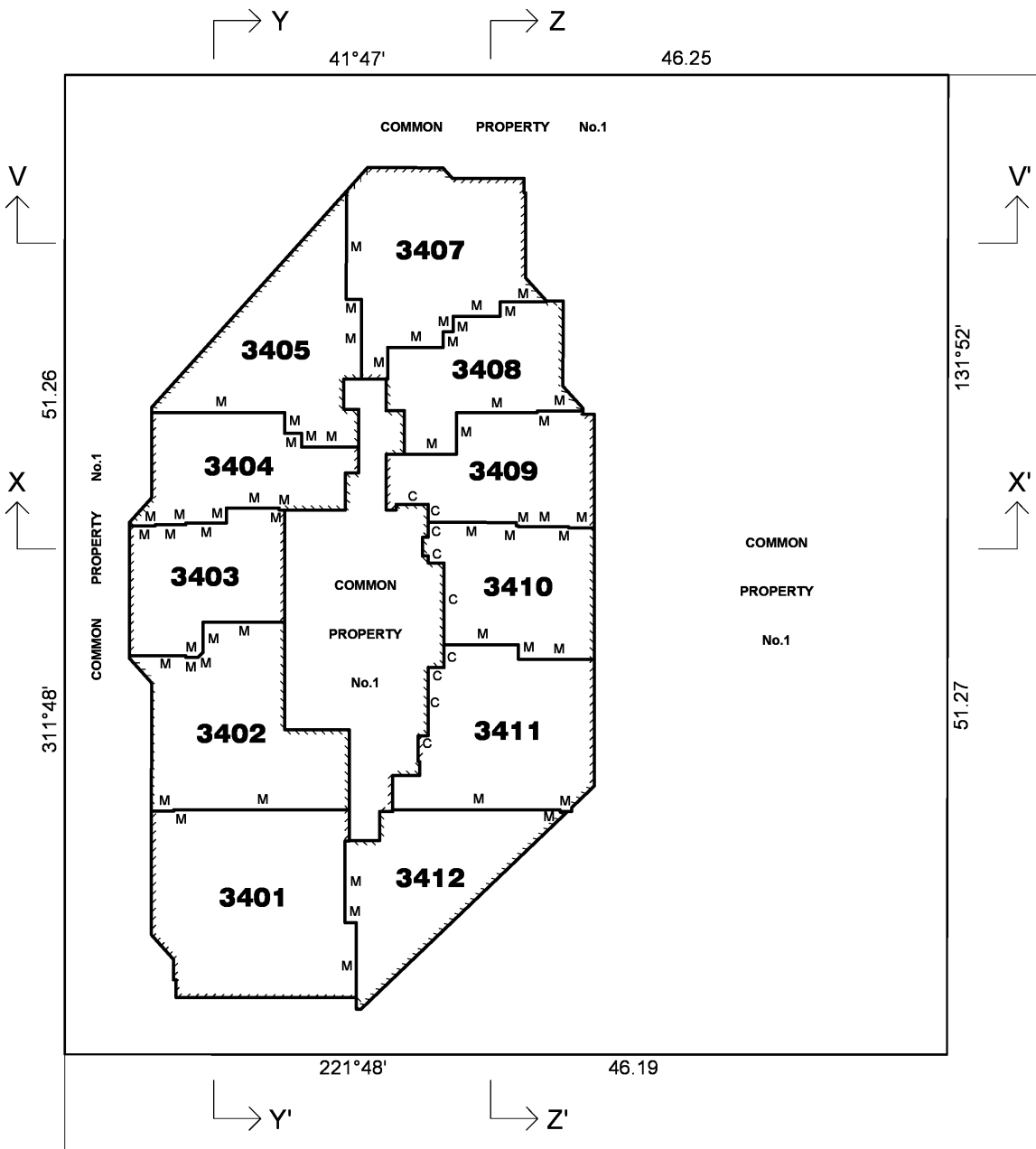
PS 735895C

DIAGRAM 36
LEVEL THIRTY-FOUR



CITY ROAD

BALSTON STREET



VICLAND SURVEYING
INC. KEARNEY & TYRRELL SURVEYING
53 Rose Street, Essendon 3040
T 9331 4266 E admin@vland.com.au
F 9331 4366 W www.vland.com.au

SCALE 1:250
2.5 0 2.5 5 7.5 10
LENGTHS ARE IN METRES

ORIGINAL SHEET SIZE: A3 REF: **15666** SHEET 37

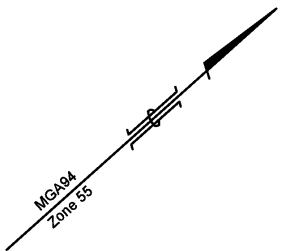
Digitally signed by: Raymond James Mawson (Vicland Surveying),
Surveyor's Plan Version (3),
08/06/2017, SPEAR Ref: S076062J

Digitally signed by:
Melbourne City Council,
09/06/2017,
SPEAR Ref: S076062J

PLAN OF SUBDIVISION

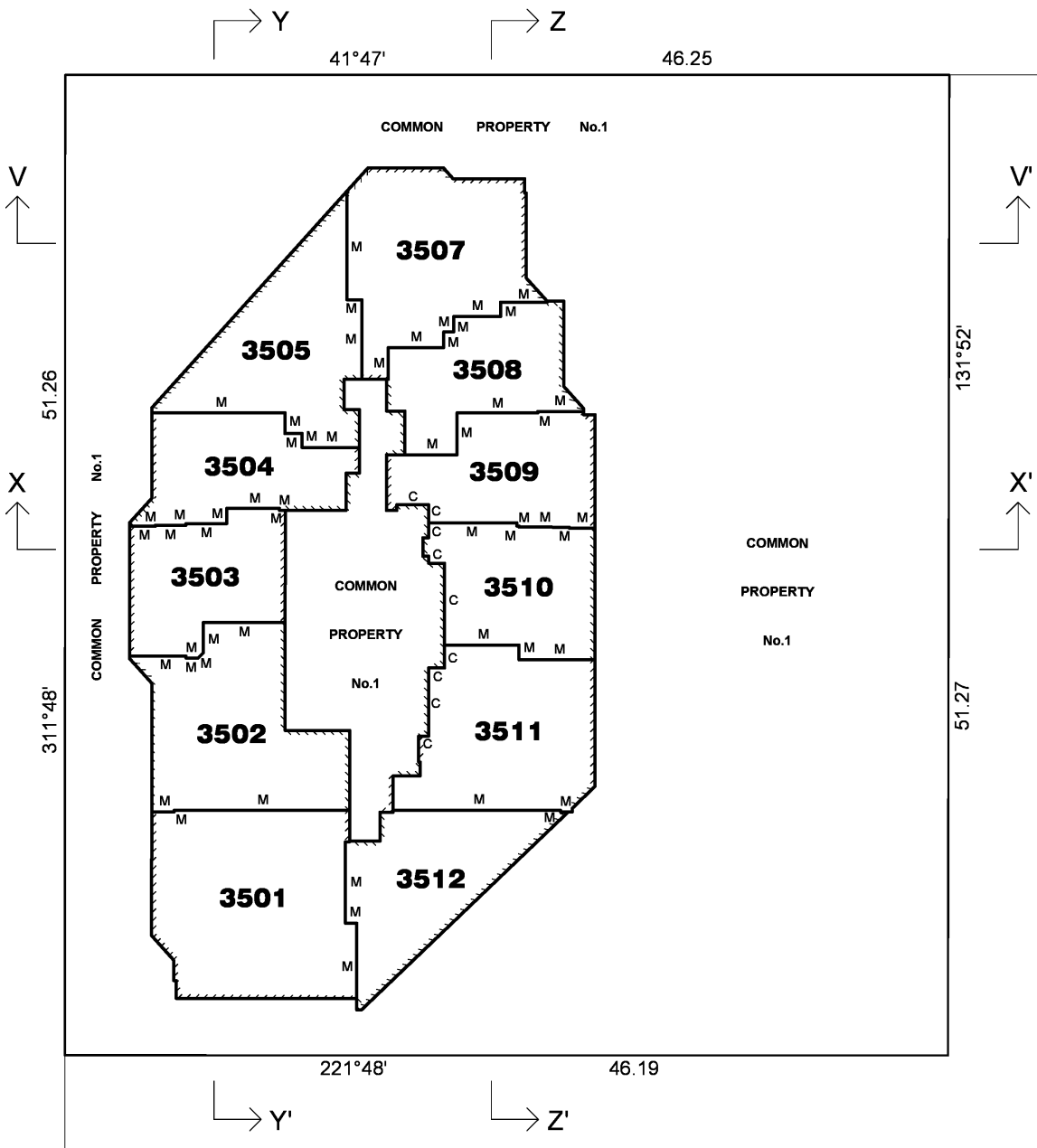
PS 735895C

DIAGRAM 37
LEVEL THIRTY-FIVE



CITY ROAD

BALSTON STREET



VICLAND SURVEYING
INC. KEARNEY & TYRRELL SURVEYING
53 Rose Street, Essendon 3040
T 9331 4266 E admin@vland.com.au
F 9331 4366 W www.vland.com.au

SCALE 1:250
2.5 0 2.5 5 7.5 10
LENGTHS ARE IN METRES

ORIGINAL SHEET SIZE: A3 REF: **15666** SHEET 38

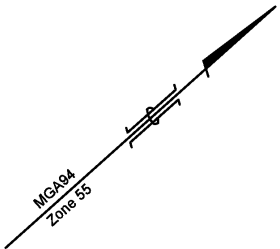
Digitally signed by: Raymond James Mawson (Vicland Surveying),
Surveyor's Plan Version (3),
08/06/2017, SPEAR Ref: S076062J

Digitally signed by:
Melbourne City Council,
09/06/2017,
SPEAR Ref: S076062J

PLAN OF SUBDIVISION

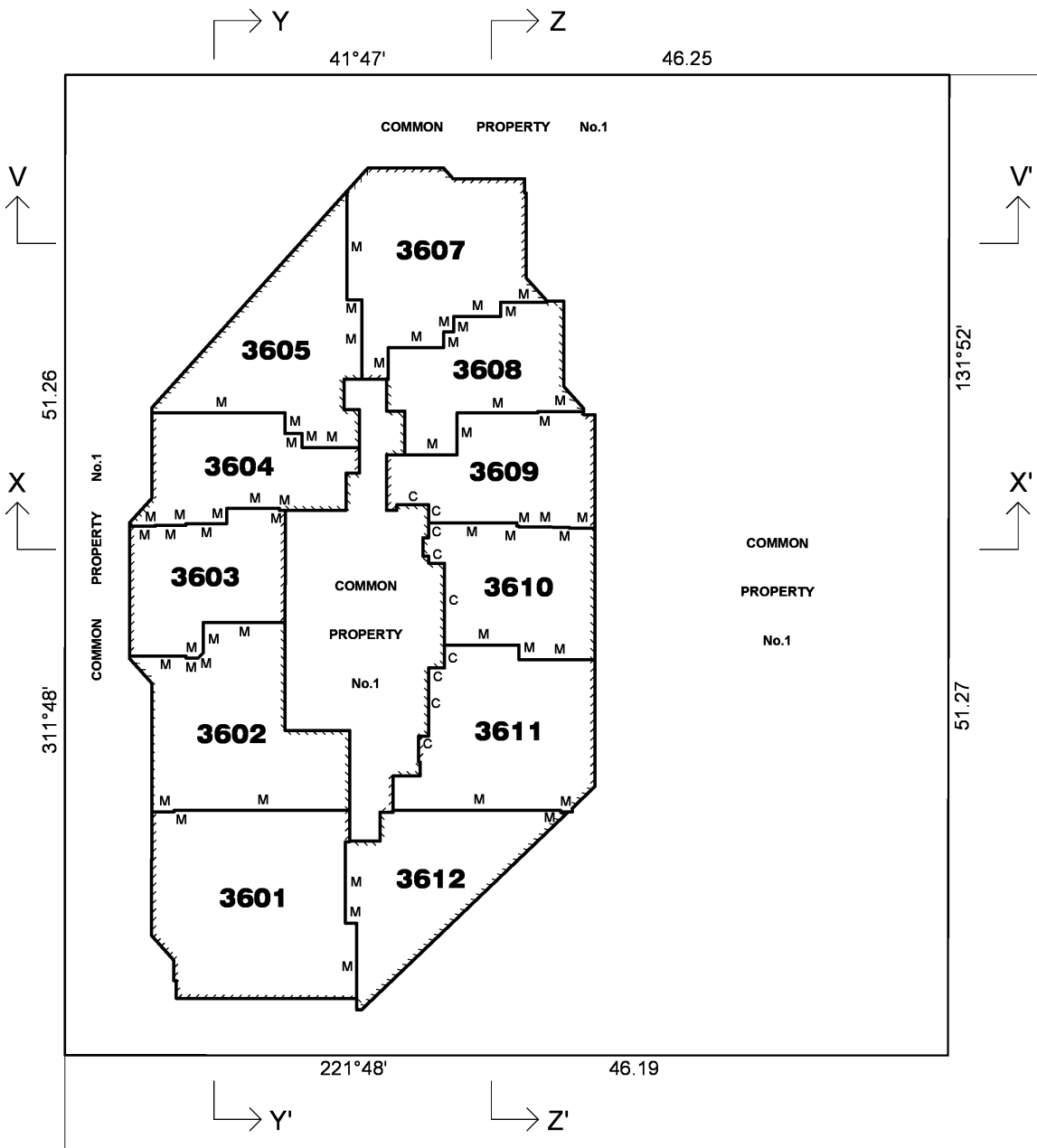
PS 735895C

DIAGRAM 38
LEVEL THIRTY-SIX



CITY ROAD

BALSTON STREET



VICLAND SURVEYING
INC. KEARNEY & TYRRELL SURVEYING
53 Rose Street, Essendon 3040
T 9331 4266 E admin@vland.com.au
F 9331 4366 W www.vland.com.au

SCALE 1:250
2.5 0 2.5 5 7.5 10
LENGTHS ARE IN METRES

ORIGINAL SHEET SIZE: A3 REF: **15666** SHEET 39

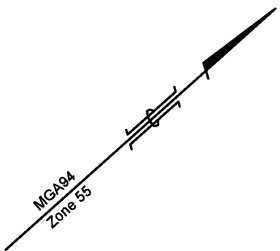
Digitally signed by: Raymond James Mawson (Vicland Surveying),
Surveyor's Plan Version (3),
08/06/2017, SPEAR Ref: S076062J

Digitally signed by:
Melbourne City Council,
09/06/2017,
SPEAR Ref: S076062J

PLAN OF SUBDIVISION

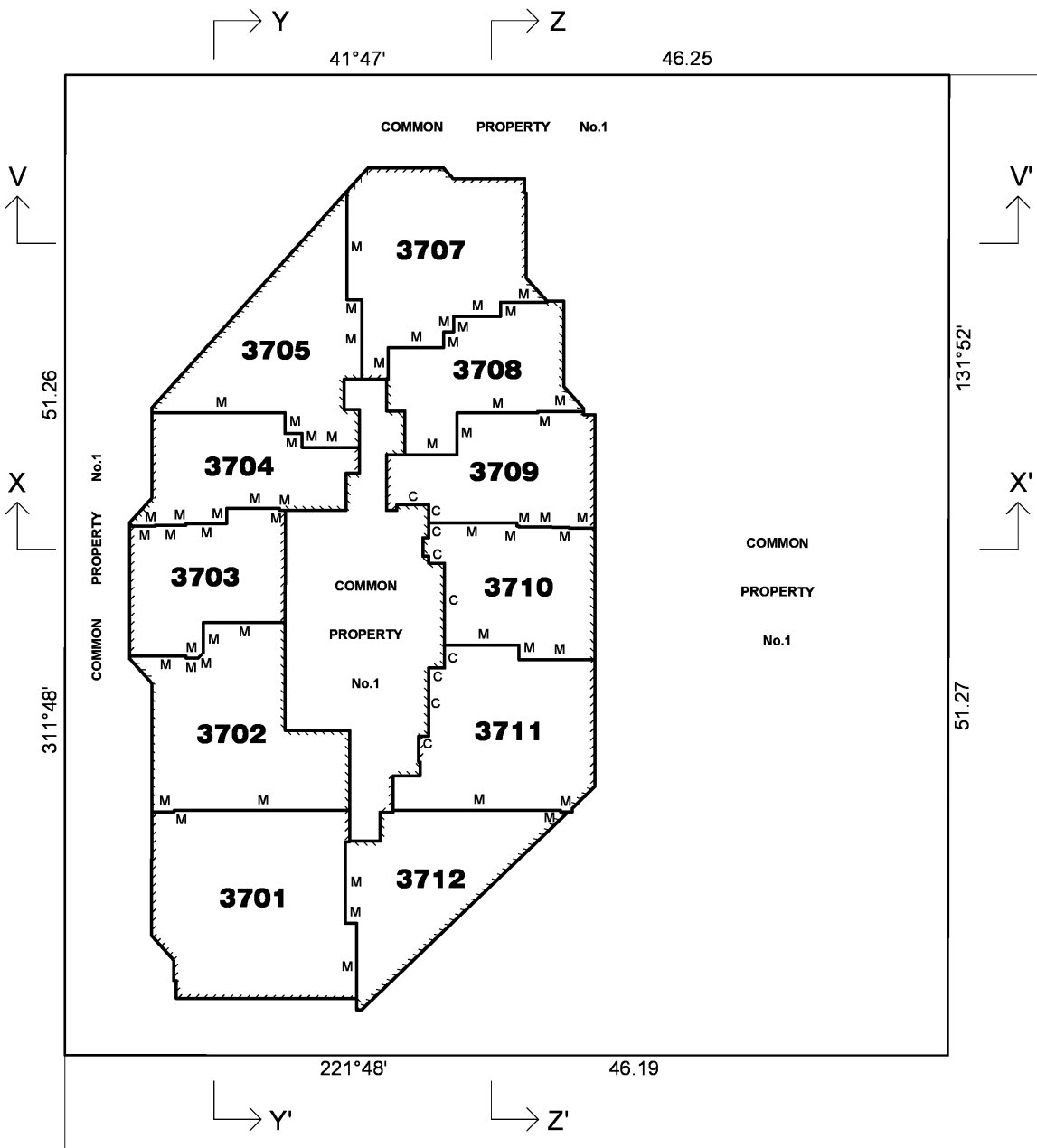
PS 735895C

DIAGRAM 39
LEVEL THIRTY-SEVEN



CITY ROAD

BALSTON STREET



VICLAND SURVEYING
INC. KEARNEY & TYRRELL SURVEYING
53 Rose Street, Essendon 3040
T 9331 4266 E admin@vland.com.au
F 9331 4366 W www.vland.com.au

SCALE 1:250
2.5 0 2.5 5 7.5 10
LENGTHS ARE IN METRES

ORIGINAL SHEET SIZE: A3 REF: **15666** SHEET 40

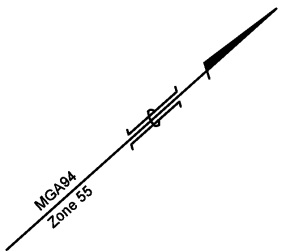
Digitally signed by: Raymond James Mawson (Vicland Surveying),
Surveyor's Plan Version (3),
08/06/2017, SPEAR Ref: S076062J

Digitally signed by:
Melbourne City Council,
09/06/2017,
SPEAR Ref: S076062J

PLAN OF SUBDIVISION

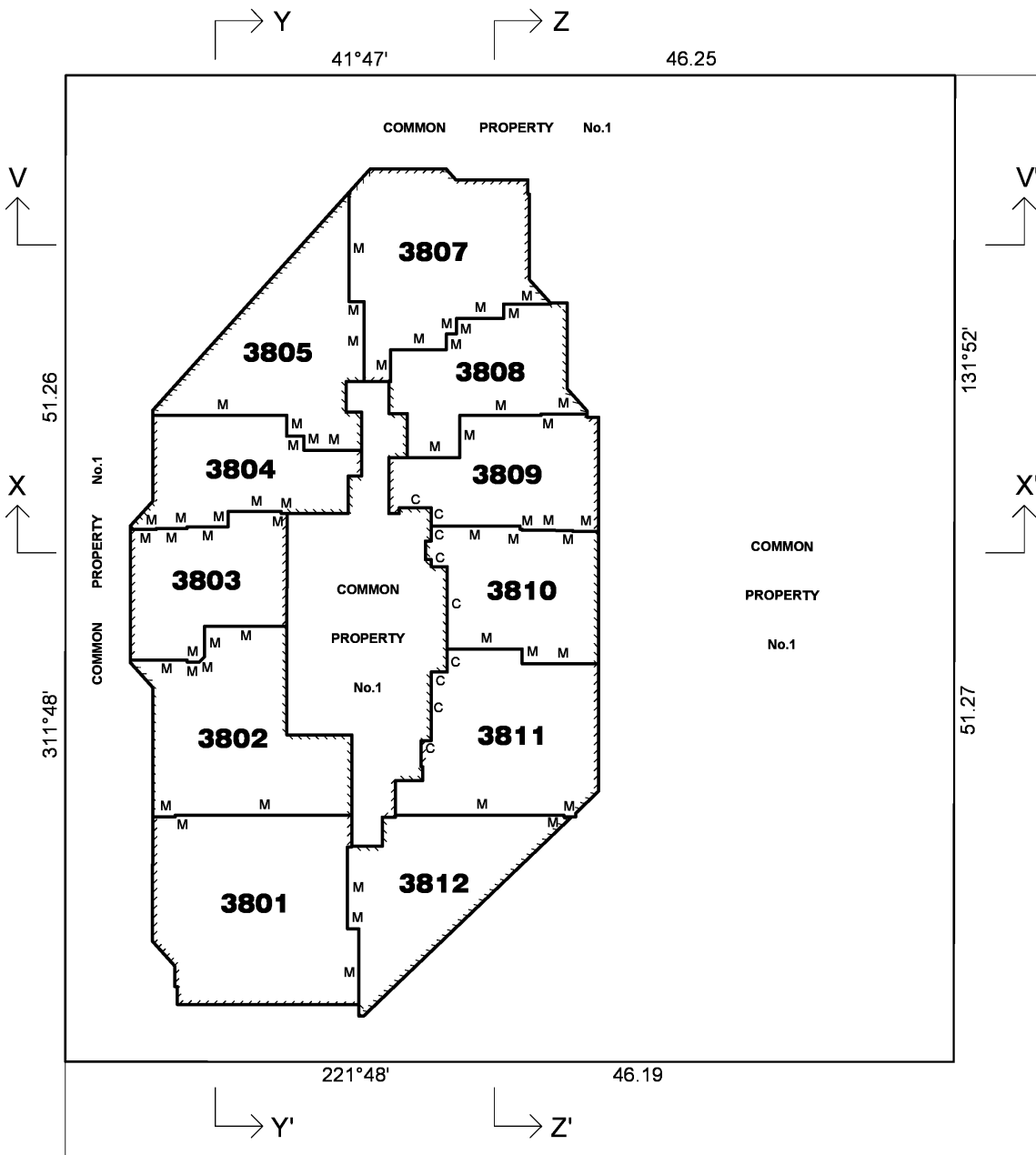
PS 735895C

DIAGRAM 40
LEVEL THIRTY-EIGHT



CITY ROAD

BALSTON STREET



VICLAND SURVEYING
 INC. KEARNEY & TYRRELL SURVEYING
 53 Rose Street, Essendon 3040
 T 9331 4266 E admin@vland.com.au
 F 9331 4366 W www.vland.com.au

SCALE 1:250
 2.5 0 2.5 5 7.5 10
 LENGTHS ARE IN METRES

ORIGINAL SHEET SIZE: A3 REF: **15666** SHEET 41

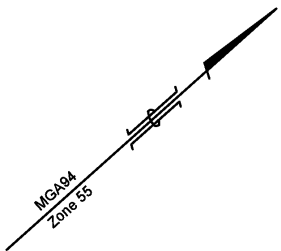
Digitally signed by: Raymond James Mawson (Vicland Surveying),
 Surveyor's Plan Version (3),
 08/06/2017, SPEAR Ref: S076062J

Digitally signed by:
 Melbourne City Council,
 09/06/2017,
 SPEAR Ref: S076062J

PLAN OF SUBDIVISION

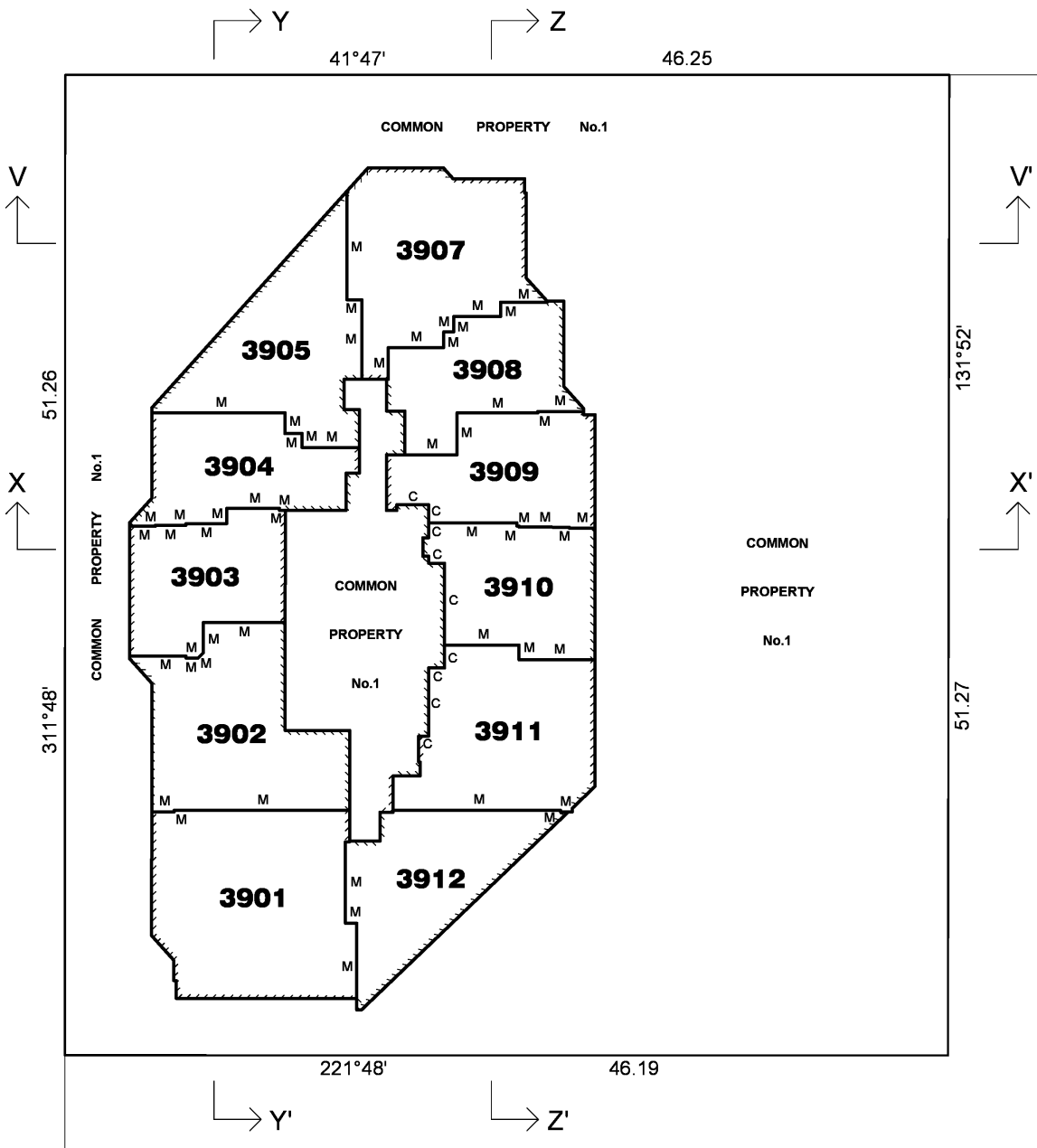
PS 735895C

DIAGRAM 41
LEVEL THIRTY-NINE



CITY ROAD

BALSTON STREET



VICLAND SURVEYING
 INC. KEARNEY & TYRRELL SURVEYING
 53 Rose Street, Essendon 3040
 T 9331 4266 E admin@vland.com.au
 F 9331 4366 W www.vland.com.au

SCALE 1:250
 2.5 0 2.5 5 7.5 10
 LENGTHS ARE IN METRES

ORIGINAL SHEET SIZE: A3 REF: **15666** SHEET 42

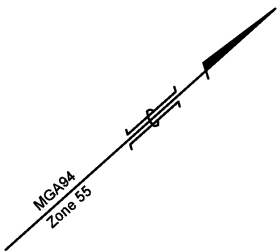
Digitally signed by: Raymond James Mawson (Vicland Surveying),
 Surveyor's Plan Version (3),
 08/06/2017, SPEAR Ref: S076062J

Digitally signed by:
 Melbourne City Council,
 09/06/2017,
 SPEAR Ref: S076062J

PLAN OF SUBDIVISION

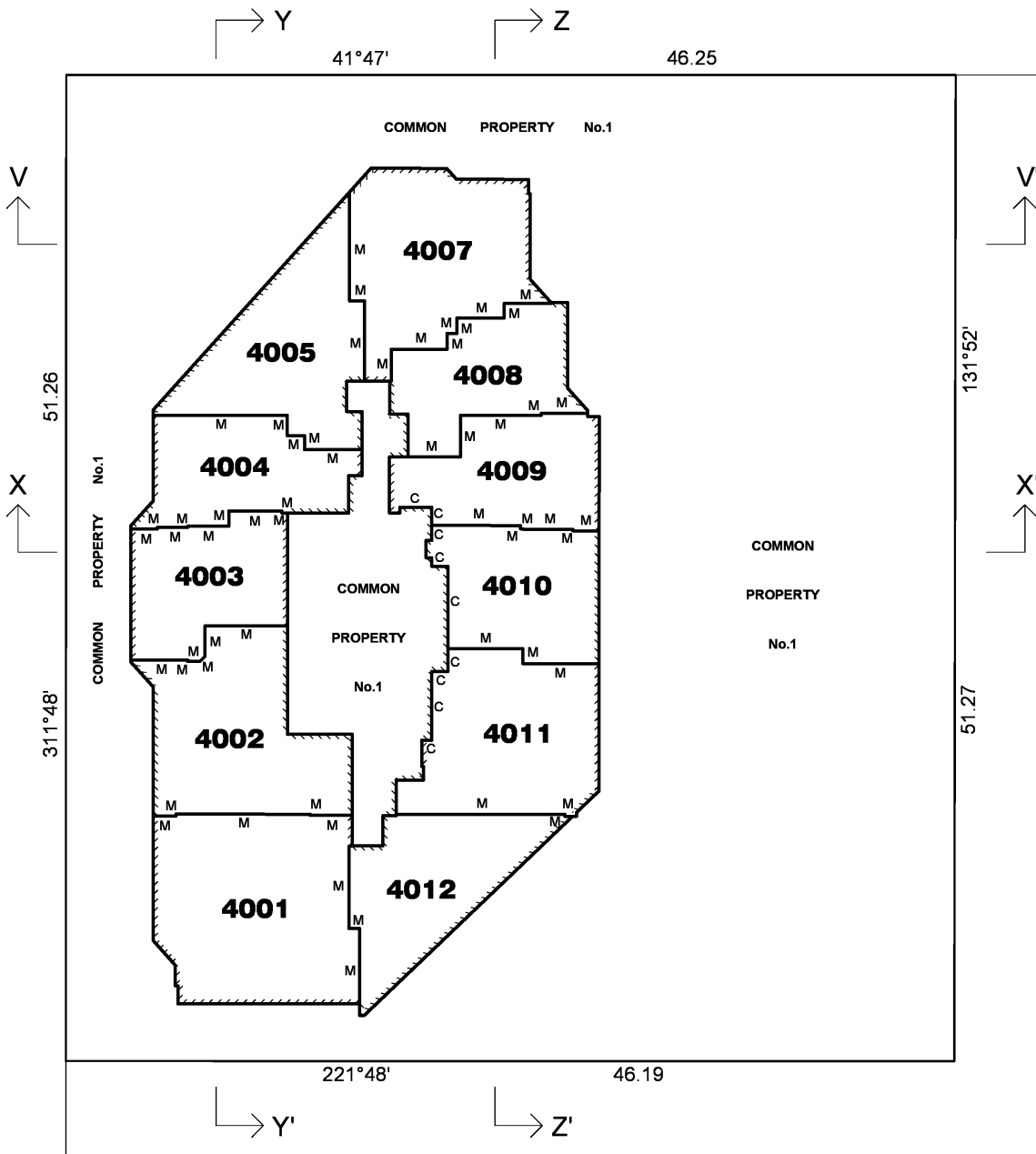
PS 735895C

DIAGRAM 42
LEVEL FORTY



CITY ROAD

BALSTON STREET



VICLAND SURVEYING
INC. KEARNEY & TYRRELL SURVEYING
53 Rose Street, Essendon 3040
T 9331 4266 E admin@vland.com.au
F 9331 4366 W www.vland.com.au

SCALE 1:250
2.5 0 2.5 5 7.5 10
LENGTHS ARE IN METRES

ORIGINAL SHEET SIZE: A3 REF: **15666** SHEET 43

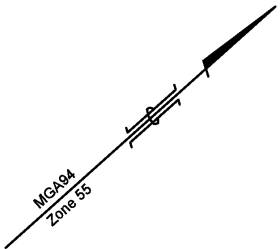
Digitally signed by: Raymond James Mawson (Vicland Surveying),
Surveyor's Plan Version (3),
08/06/2017, SPEAR Ref: S076062J

Digitally signed by:
Melbourne City Council,
09/06/2017,
SPEAR Ref: S076062J

PLAN OF SUBDIVISION

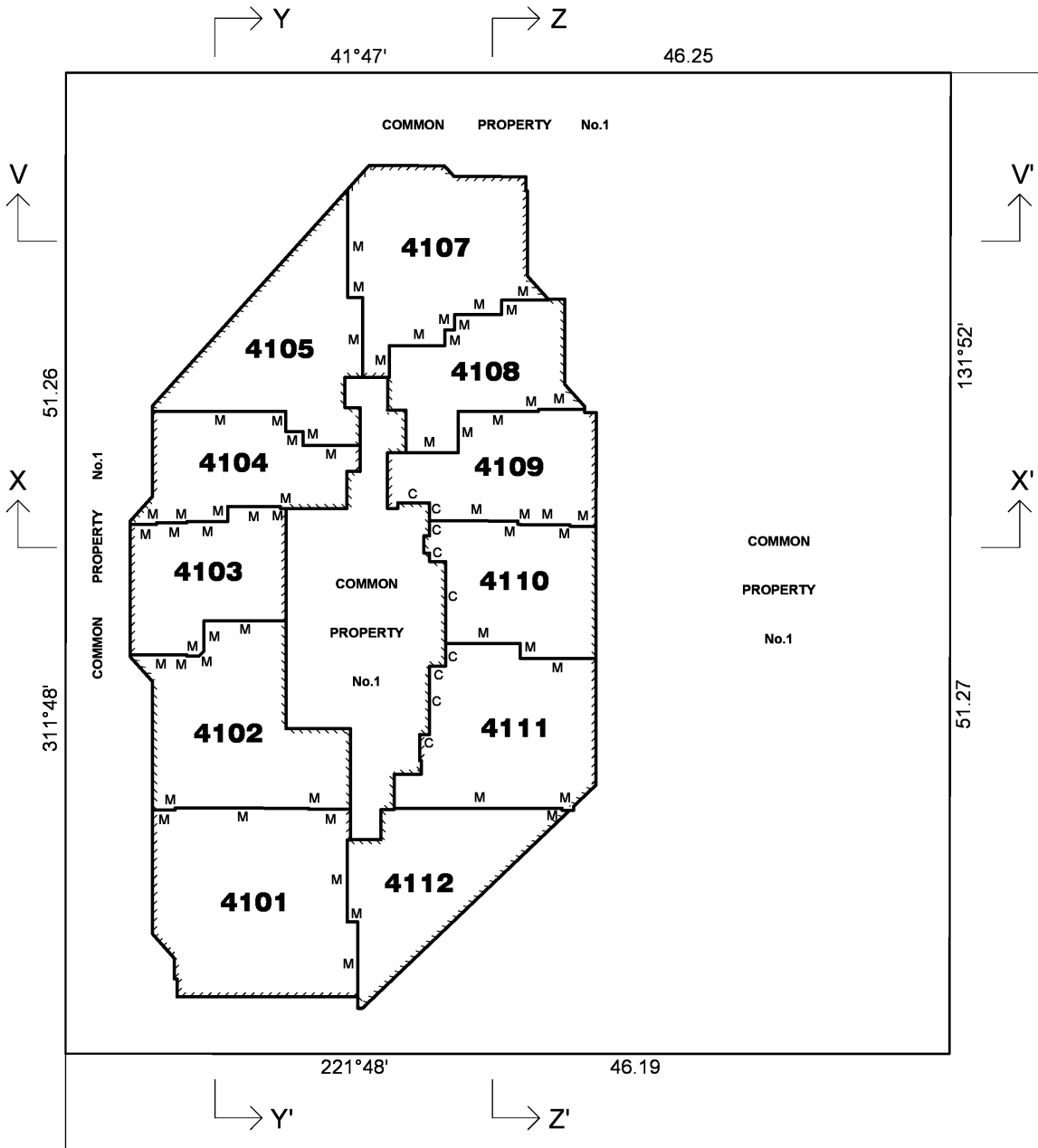
PS 735895C

DIAGRAM 43
LEVEL FORTY-ONE



CITY ROAD

BALSTON STREET



VICLAND SURVEYING
INC. KEARNEY & TYRRELL SURVEYING
53 Rose Street, Essendon 3040
T 9331 4266 E admin@vland.com.au
F 9331 4366 W www.vland.com.au

SCALE 1:250
2.5 0 2.5 5 7.5 10
LENGTHS ARE IN METRES

ORIGINAL SHEET SIZE: A3 REF: **15666** SHEET 44

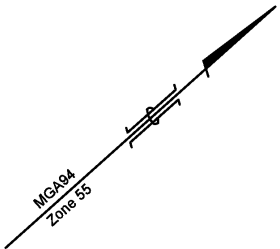
Digitally signed by: Raymond James Mawson (Vicland Surveying),
Surveyor's Plan Version (3),
08/06/2017, SPEAR Ref: S076062J

Digitally signed by:
Melbourne City Council,
09/06/2017,
SPEAR Ref: S076062J

PLAN OF SUBDIVISION

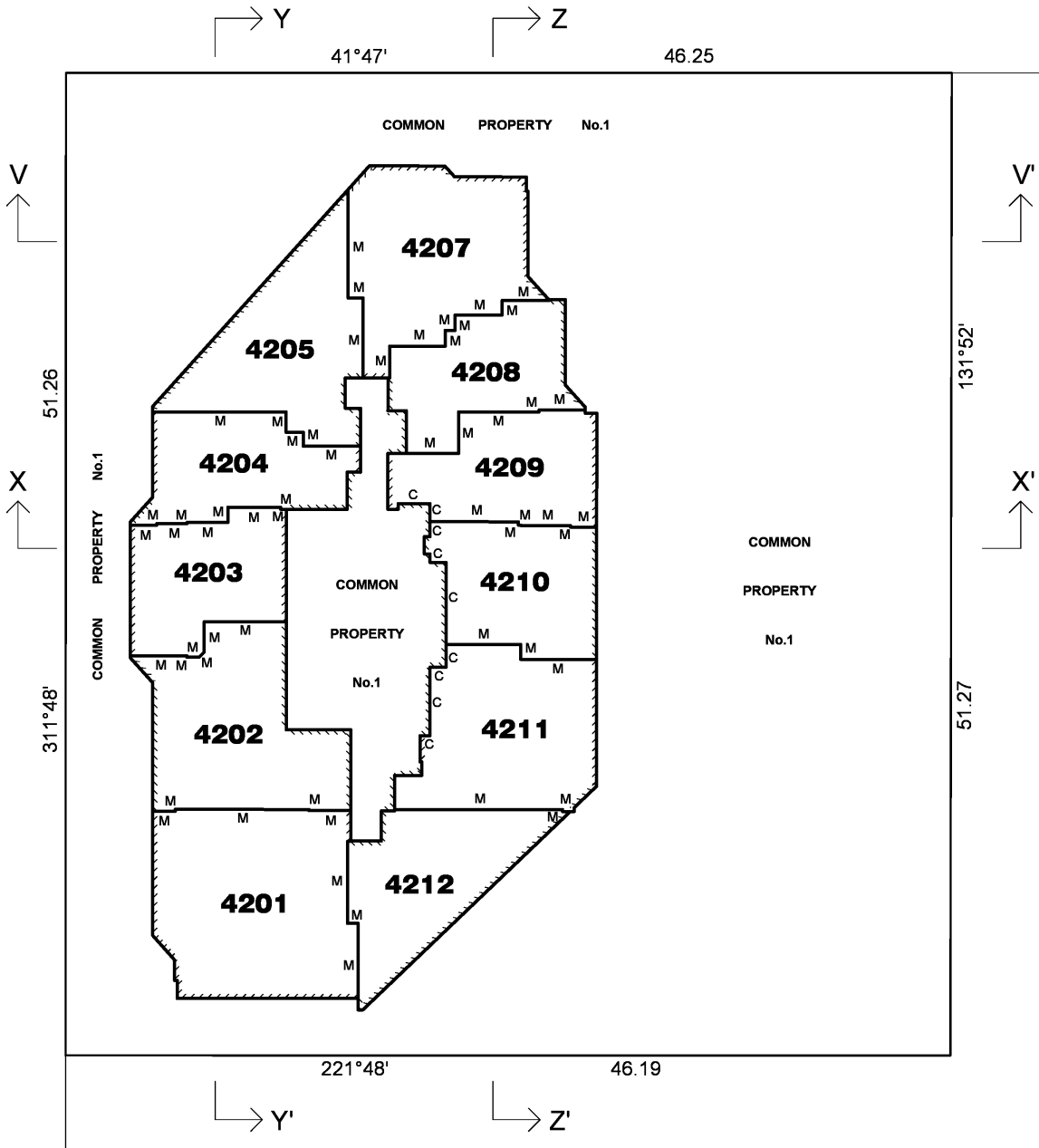
PS 735895C

DIAGRAM 44
LEVEL FORTY-TWO



CITY ROAD

BALSTON STREET



VICLAND SURVEYING
INC. KEARNEY & TYRRELL SURVEYING
53 Rose Street, Essendon 3040
T 9331 4266 E admin@vland.com.au
F 9331 4366 W www.vland.com.au

SCALE 1:250
2.5 0 2.5 5 7.5 10
LENGTHS ARE IN METRES

ORIGINAL SHEET SIZE: A3 REF: **15666** SHEET 45

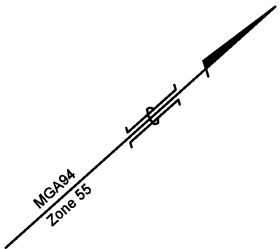
Digitally signed by: Raymond James Mawson (Vicland Surveying),
Surveyor's Plan Version (3),
08/06/2017, SPEAR Ref: S076062J

Digitally signed by:
Melbourne City Council,
09/06/2017,
SPEAR Ref: S076062J

PLAN OF SUBDIVISION

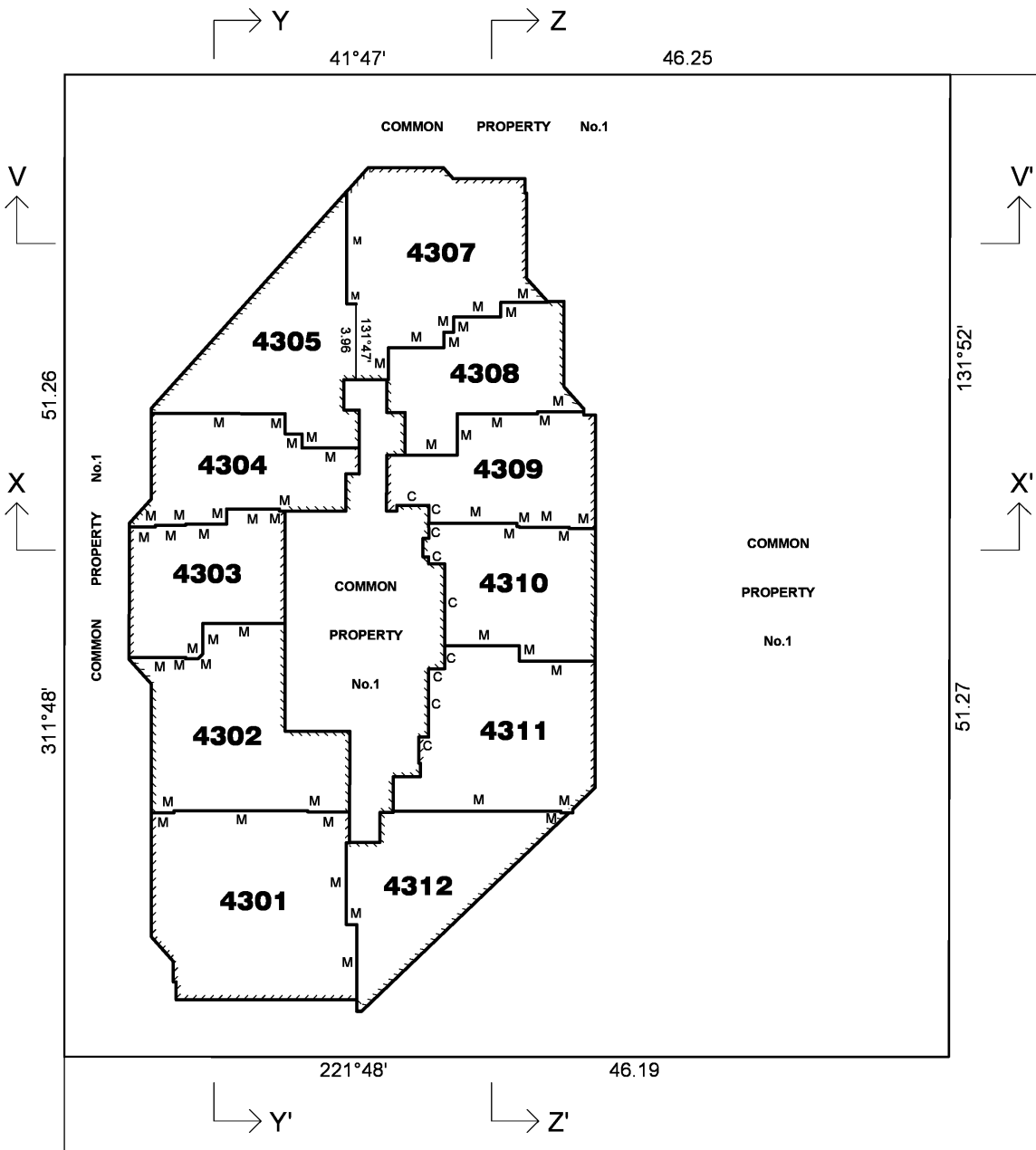
PS 735895C

DIAGRAM 45
LEVEL FORTY-THREE



CITY ROAD

BALSTON STREET



VICLAND SURVEYING
INC. KEARNEY & TYRRELL SURVEYING
53 Rose Street, Essendon 3040
T 9331 4266 E admin@vland.com.au
F 9331 4366 W www.vland.com.au

SCALE 1:250	2.5 0 2.5 5 7.5 10 LENGTHS ARE IN METRES
----------------	---

ORIGINAL SHEET SIZE: A3	REF: 15666	SHEET 46
----------------------------	-------------------	----------

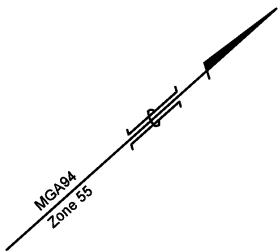
Digitally signed by: Raymond James Mawson (Vicland Surveying),
Surveyor's Plan Version (3),
08/06/2017, SPEAR Ref: S076062J

Digitally signed by:
Melbourne City Council,
09/06/2017,
SPEAR Ref: S076062J

PLAN OF SUBDIVISION

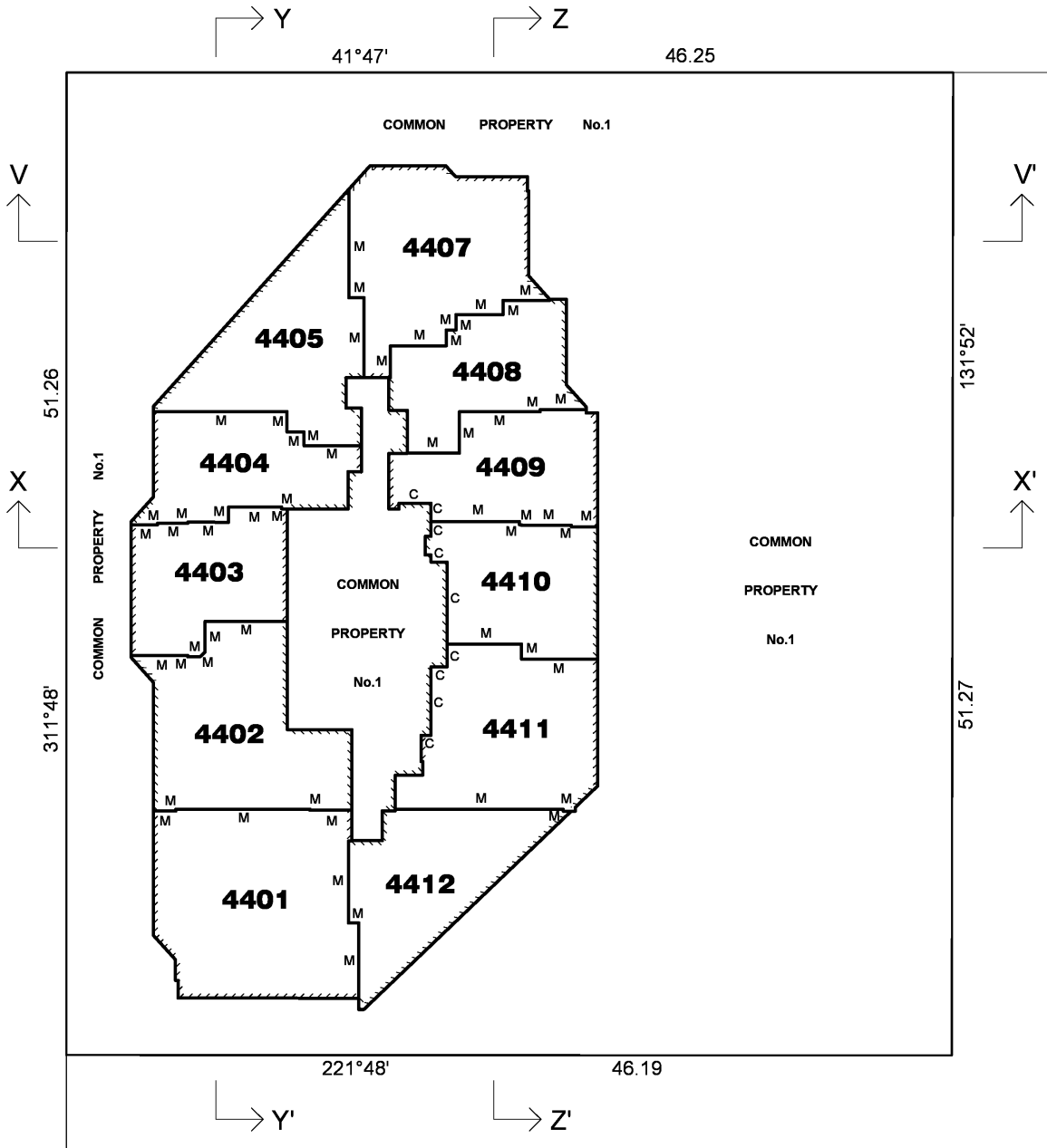
PS 735895C

DIAGRAM 46
LEVEL FORTY-FOUR



CITY ROAD

BALSTON STREET



VICLAND SURVEYING
INC. KEARNEY & TYRRELL SURVEYING
53 Rose Street, Essendon 3040
T 9331 4266 E admin@vland.com.au
F 9331 4366 W www.vland.com.au

SCALE 1:250
2.5 0 2.5 5 7.5 10
LENGTHS ARE IN METRES

ORIGINAL SHEET SIZE: A3 REF: **15666** SHEET 47

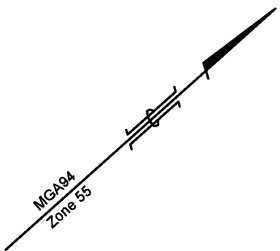
Digitally signed by: Raymond James Mawson (Vicland Surveying),
Surveyor's Plan Version (3),
08/06/2017, SPEAR Ref: S076062J

Digitally signed by:
Melbourne City Council,
09/06/2017,
SPEAR Ref: S076062J

PLAN OF SUBDIVISION

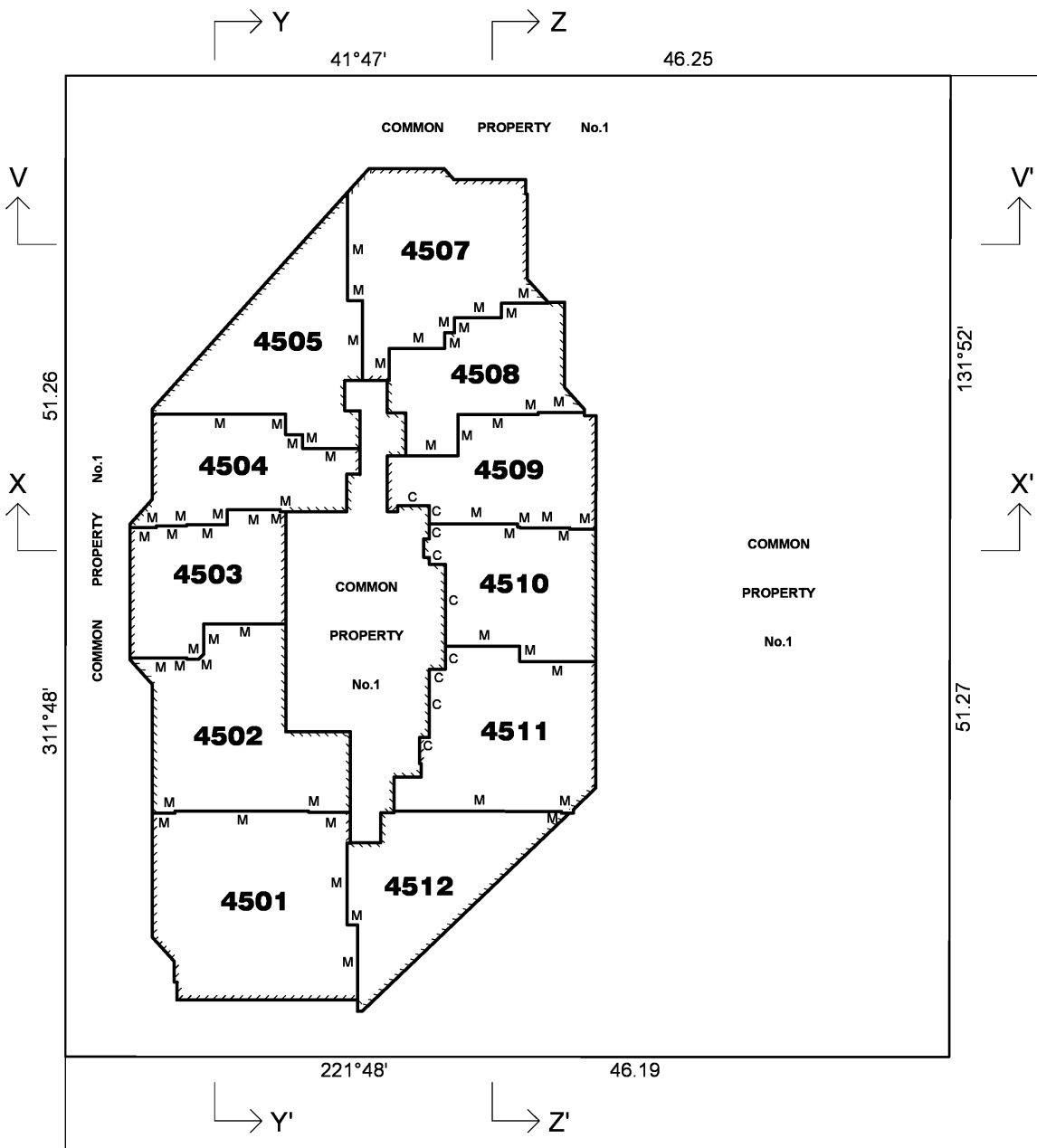
PS 735895C

DIAGRAM 47
LEVEL FORTY-FIVE



CITY ROAD

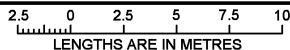
BALSTON STREET



INC. KEARNEY & TYRRELL SURVEYING
53 Rose Street, Essendon 3040

T 9331 4266 E admin@vland.com.au
F 9331 4366 W www.vland.com.au

SCALE
1:250



ORIGINAL SHEET
SIZE: A3

REF: **15666**

SHEET 48

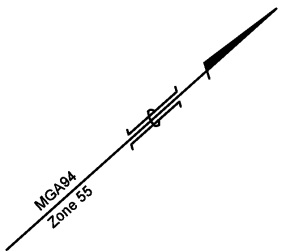
Digitally signed by: Raymond James Mawson (Vicland Surveying),
Surveyor's Plan Version (3),
08/06/2017, SPEAR Ref: S076062J

Digitally signed by:
Melbourne City Council,
09/06/2017,
SPEAR Ref: S076062J

PLAN OF SUBDIVISION

PS 735895C

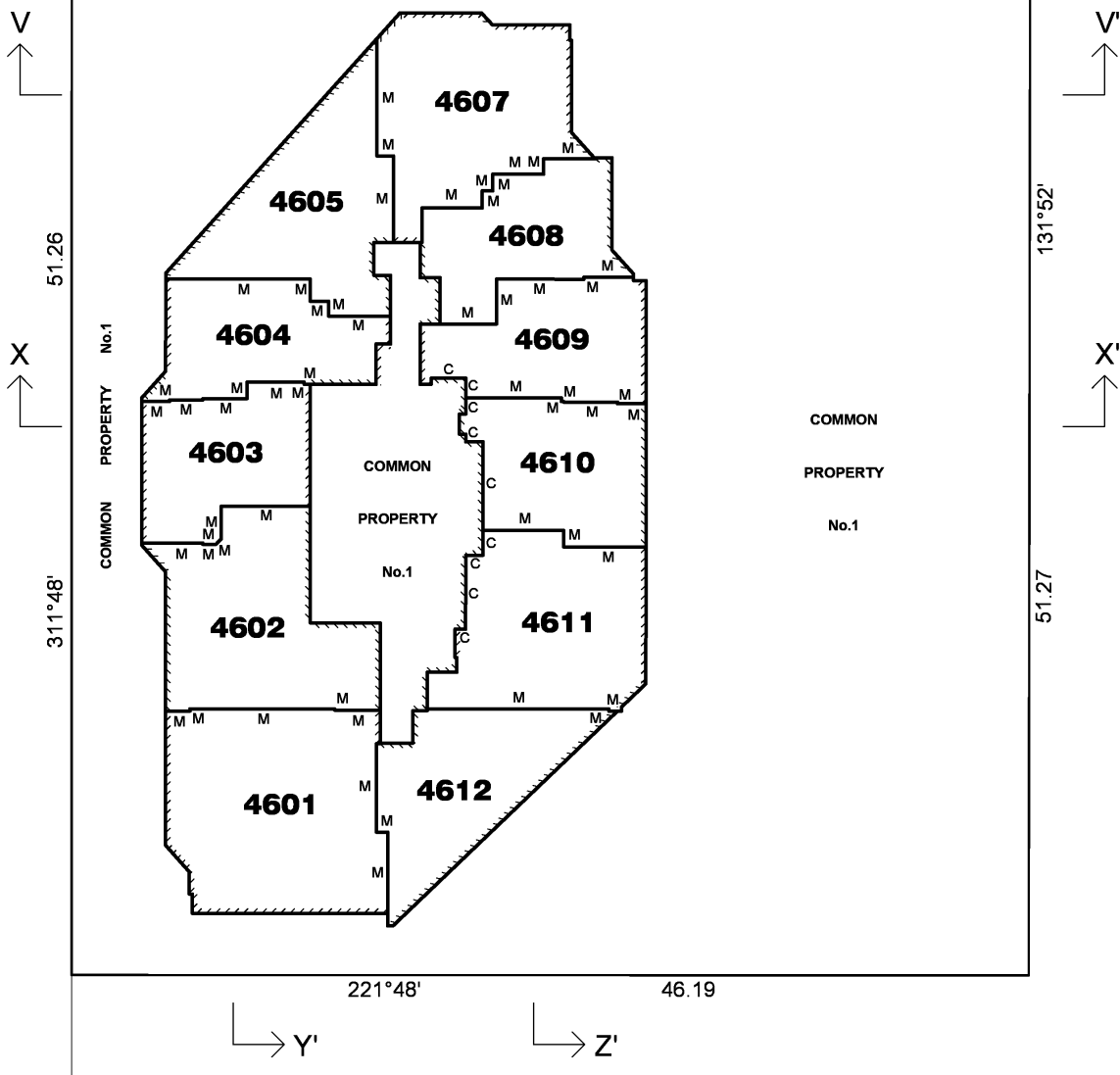
DIAGRAM 48
LEVEL FORTY-SIX



CITY ROAD

→ Y 41°47' → Z 46.25

BALSTON STREET



VICLAND SURVEYING
INC. KEARNEY & TYRRELL SURVEYING
53 Rose Street, Essendon 3040
T 9331 4266 E admin@vland.com.au
F 9331 4366 W www.vland.com.au

SCALE 1:250
2.5 0 2.5 5 7.5 10
LENGTHS ARE IN METRES

ORIGINAL SHEET SIZE: A3 REF: **15666** SHEET 49

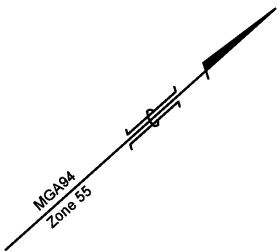
Digitally signed by: Raymond James Mawson (Vicland Surveying),
Surveyor's Plan Version (3),
08/06/2017, SPEAR Ref: S076062J

Digitally signed by:
Melbourne City Council,
09/06/2017,
SPEAR Ref: S076062J

PLAN OF SUBDIVISION

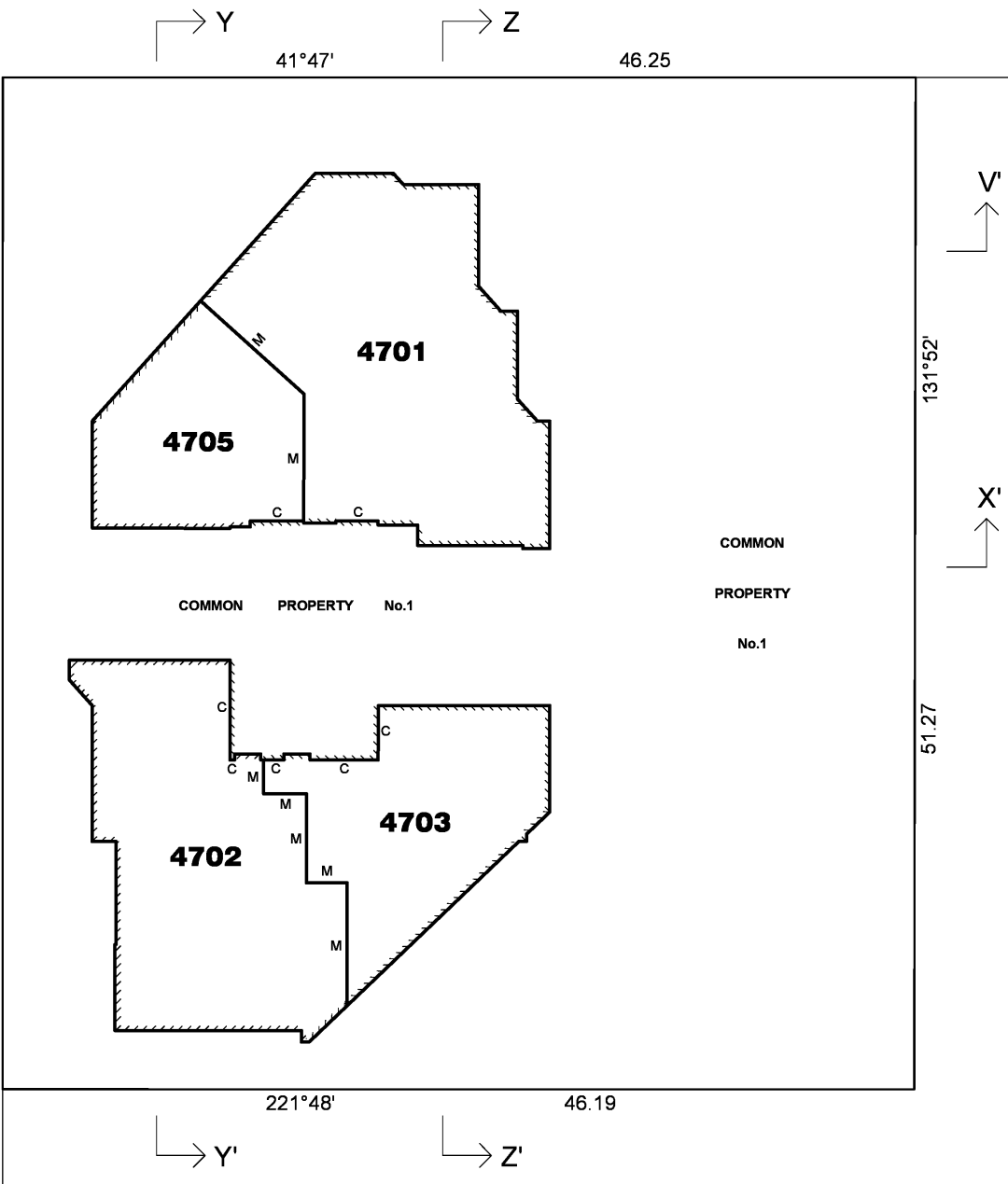
PS 735895C

DIAGRAM 49
LEVEL FORTY-SEVEN



CITY ROAD

BALSTON STREET



COMMON PROPERTY No.1

COMMON
PROPERTY
No.1

VICLAND SURVEYING
INC. KEARNEY & TYRRELL SURVEYING
53 Rose Street, Essendon 3040
T 9331 4266 E admin@vland.com.au
F 9331 4366 W www.vland.com.au

SCALE 1:250
2.5 0 2.5 5 7.5 10
LENGTHS ARE IN METRES

ORIGINAL SHEET SIZE: A3 REF: **15666** SHEET 50

Digitally signed by: Raymond James Mawson (Vicland Surveying),
Surveyor's Plan Version (3),
08/06/2017, SPEAR Ref: S076062J

Digitally signed by:
Melbourne City Council,
09/06/2017,
SPEAR Ref: S076062J

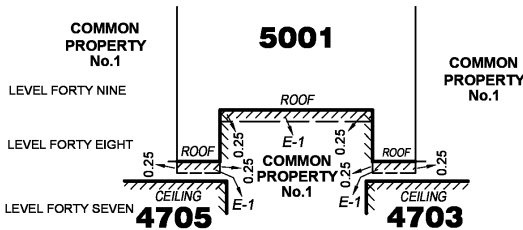
PLAN OF SUBDIVISION

PS 735895C

**DIAGRAM 50
LEVEL FORTY-EIGHT**

CROSS SECTION T-T'

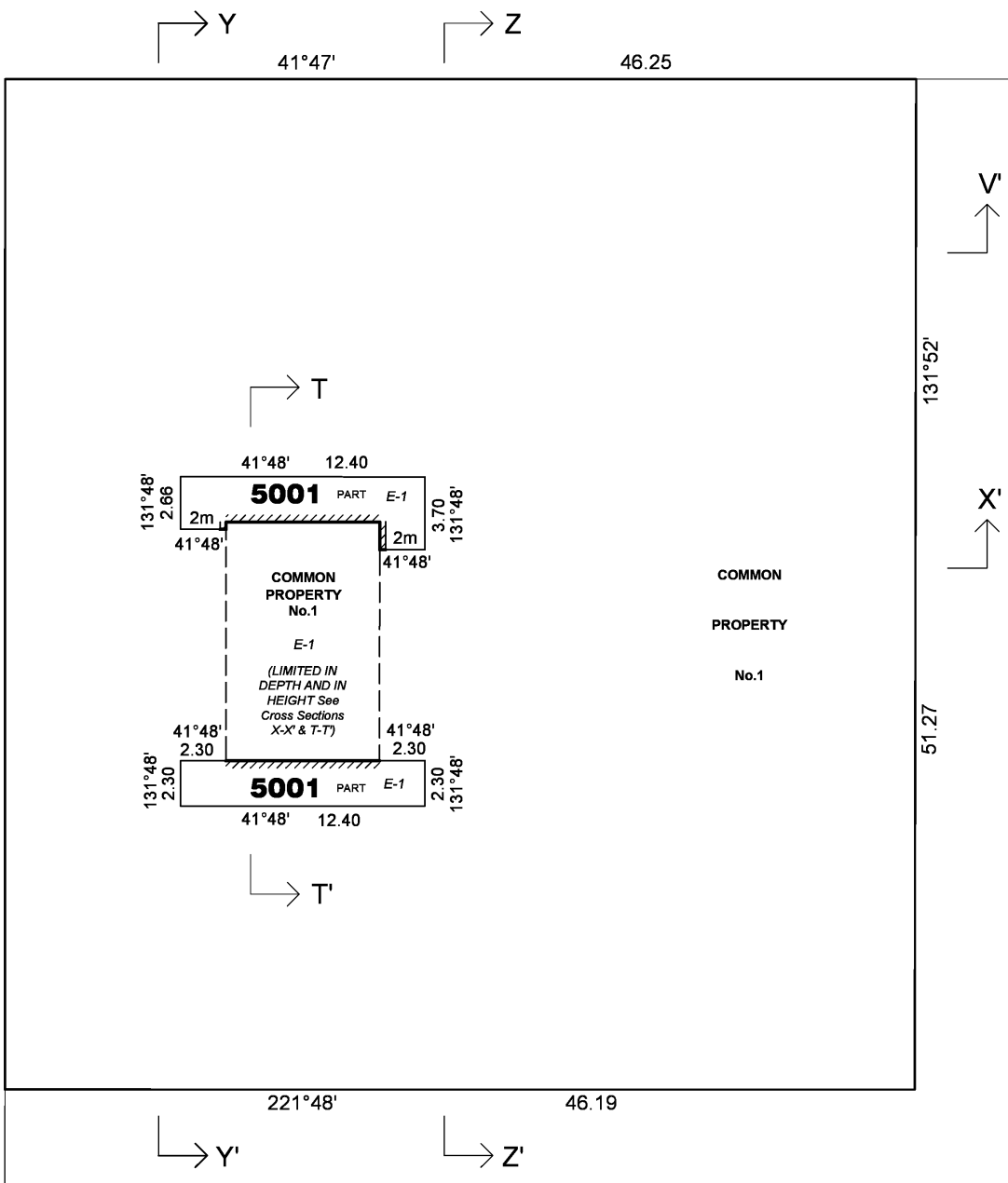
NOT TO SCALE



E-1 Limited in height to the upper surface of the roof slab.
Limited in depth to 0.25 metres below the upper surface.

CITY ROAD

BALSTON STREET



INC. KEARNEY & TYRRELL SURVEYING
53 Rose Street, Essendon 3040

T 9331 4266 E admin@vland.com.au
F 9331 4366 W www.vland.com.au

SCALE 1:250
2.5 0 2.5 5 7.5 10
LENGTHS ARE IN METRES

Digitally signed by: Raymond James Mawson (Vicland Surveying),
Surveyor's Plan Version (3),
08/06/2017, SPEAR Ref: S076062J

ORIGINAL SHEET
SIZE: A3

REF: **15666**

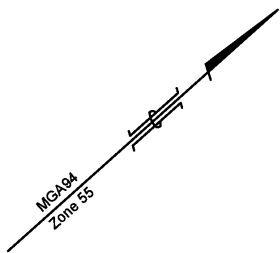
SHEET 51

Digitally signed by:
Melbourne City Council,
09/06/2017,
SPEAR Ref: S076062J

PLAN OF SUBDIVISION

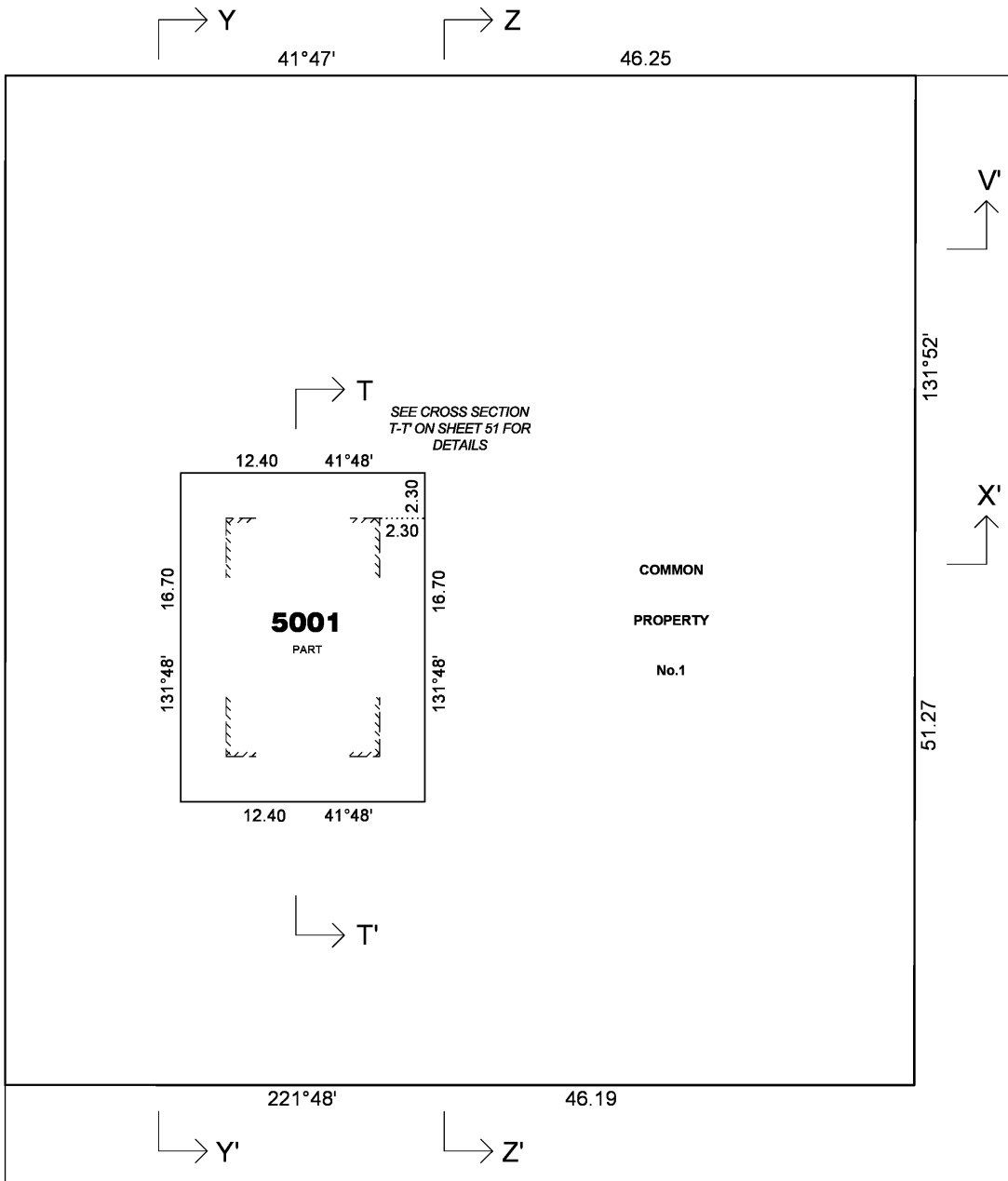
PS 735895C

DIAGRAM 51
LEVEL FORTY-NINE
AND ABOVE



CITY ROAD

BALSTON STREET



VICLAND SURVEYING
INC. KEARNEY & TYRRELL SURVEYING
53 Rose Street, Essendon 3040
T 9331 4266 E admin@vland.com.au
F 9331 4366 W www.vland.com.au

SCALE 1:250
2.5 0 2.5 5 7.5 10
LENGTHS ARE IN METRES

ORIGINAL SHEET SIZE: A3 REF: **15666** SHEET 52

Digitally signed by: Raymond James Mawson (Vicland Surveying),
Surveyor's Plan Version (3),
08/06/2017, SPEAR Ref: S076062J

Digitally signed by:
Melbourne City Council,
09/06/2017,
SPEAR Ref: S076062J

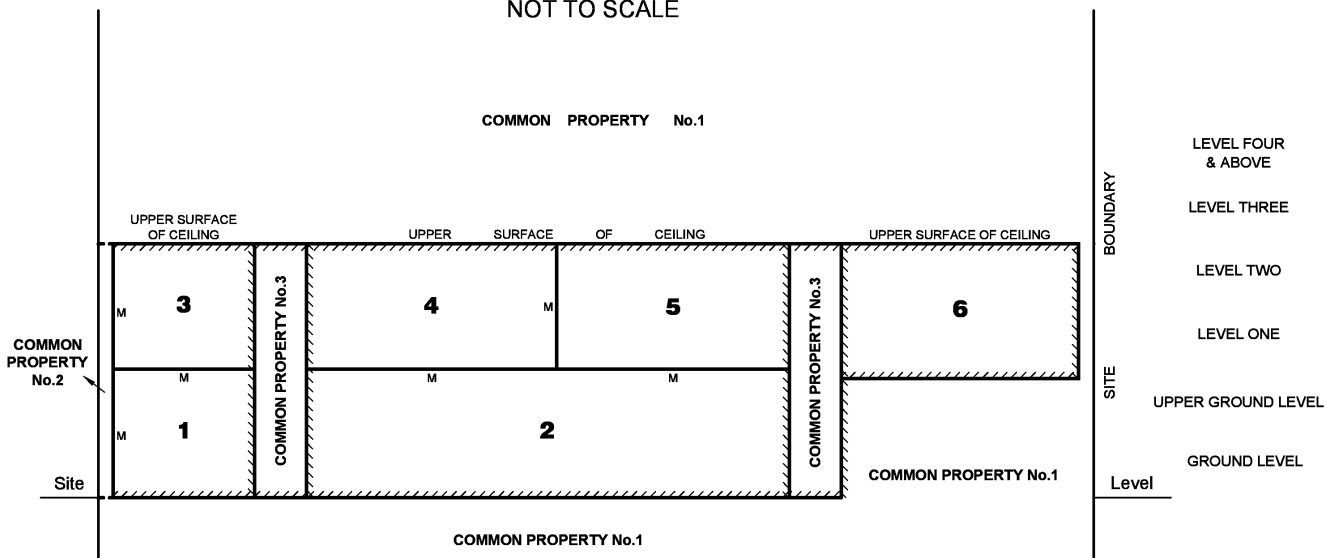
PLAN OF SUBDIVISION

PS 735895C

CROSS SECTION U-U'

NOT TO SCALE

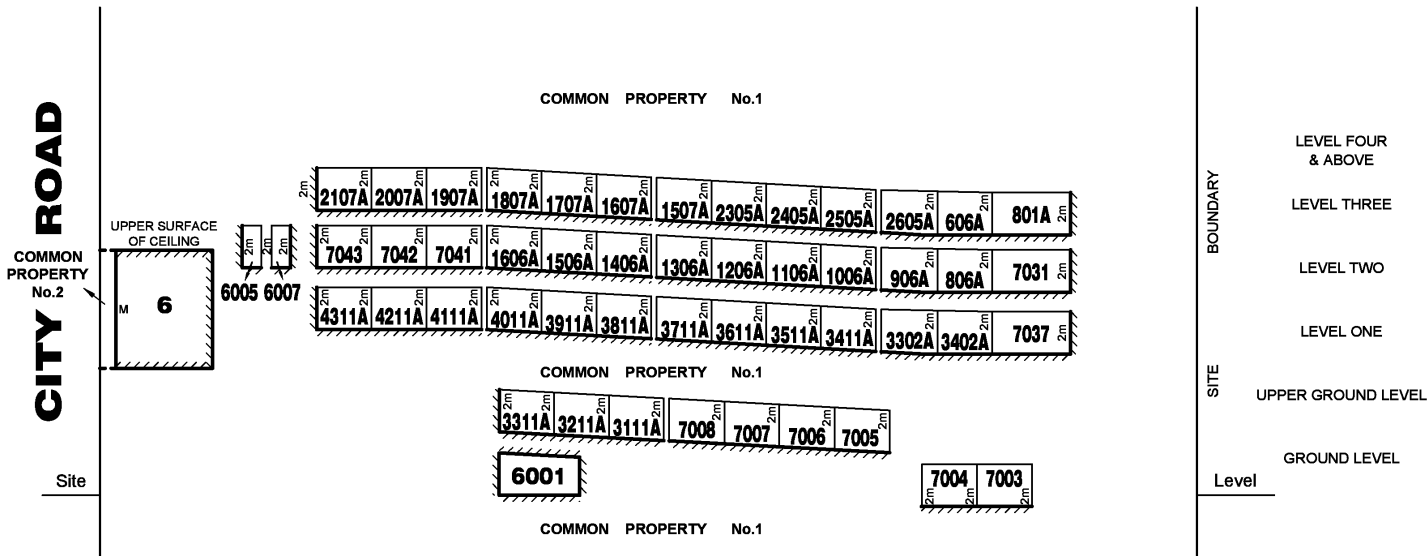
BALSTON STREET



CROSS SECTION W-W'

NOT TO SCALE

CITY ROAD



VICLAND SURVEYING
 INC. KEARNEY & TYRRELL SURVEYING
 53 Rose Street, Essendon 3040
 T 9331 4266 E admin@vland.com.au
 F 9331 4366 W www.vland.com.au

SCALE N.T.S.
 Digitally signed by: Raymond James Mawson (Vicland Surveying),
 Surveyor's Plan Version (3),
 08/06/2017, SPEAR Ref: S076062J

ORIGINAL SHEET SIZE: A3 REF: **15666** SHEET 53
 Digitally signed by:
 Melbourne City Council,
 09/06/2017,
 SPEAR Ref: S076062J


PLAN OF SUBDIVISION

PS 735895C

CROSS SECTION V-V'
NOT TO SCALE

SEE SHEET 55 FOR CONTINUATION

BALSTON STREET



- LEVEL TWENTY-FOUR
- LEVEL TWENTY-THREE
- LEVEL TWENTY-TWO
- LEVEL TWENTY-ONE
- LEVEL TWENTY
- LEVEL NINETEEN
- LEVEL EIGHTEEN
- LEVEL SEVENTEEN
- LEVEL SIXTEEN
- LEVEL FIFTEEN
- LEVEL FOURTEEN
- LEVEL THIRTEEN
- LEVEL TWELVE
- LEVEL ELEVEN
- LEVEL TEN
- LEVEL NINE
- LEVEL EIGHT
- LEVEL SEVEN
- LEVEL SIX
- LEVEL FIVE
LOT 1111A TYPICAL FOR ALL LOTS WITH AN 'A' SUFFIX, LOTS 7022, 7023, LOTS 6025, 6026, 6028 & 6029 ON THIS LEVEL
- LEVEL FOUR
LOT 3807A TYPICAL FOR ALL LOTS WITH AN 'A' SUFFIX, LOTS 6019-6024 (INCLUSIVE), 7027 & LOTS 8001-8004 (INCLUSIVE) ON THIS LEVEL
- LEVEL THREE
LOT 2207A TYPICAL FOR ALL LOTS WITH AN 'A' SUFFIX, LOT 7002 & LOTS 6013-6018 ON THIS LEVEL
- LEVEL TWO
LOT 611A TYPICAL FOR ALL LOTS WITH AN 'A' SUFFIX, LOTS 7032-7038 (INCLUSIVE) & LOTS 6004-6012 (INCLUSIVE) ON THIS LEVEL
- LEVEL ONE
LOT 4411A TYPICAL FOR ALL LOTS WITH AN 'A' SUFFIX, LOTS 7032-7038 (INCLUSIVE) & LOTS 6002-6003 (INCLUSIVE) ON THIS LEVEL
- UPPER GROUND LEVEL
- GROUND LEVEL
LOT 3802A TYPICAL FOR ALL LOTS WITH AN 'A' SUFFIX, LOTS 4701B, 4702B & LOTS 7039-7044 (INCLUSIVE) ON THIS LEVEL

VICLAND SURVEYING
INC. KEARNEY & TYRRELL SURVEYING
53 Rose Street, Essendon 3040
T 9331 4266 E admin@vland.com.au
F 9331 4366 W www.vland.com.au

SCALE N.T.S.
Digitally signed by: Raymond James Mawson (Vicland Surveying),
Surveyor's Plan Version (3),
08/06/2017, SPEAR Ref: S076062J


ORIGINAL SHEET SIZE: A3 REF: **15666** SHEET 54
Digitally signed by: Melbourne City Council,
09/06/2017,
SPEAR Ref: S076062J

PLAN OF SUBDIVISION

PS 735895C

CROSS SECTION V-V'
NOT TO SCALE

BALSTON STREET



SEE SHEET 54 FOR CONTINUATION

VICLAND SURVEYING
INC. KEARNEY & TYRRELL SURVEYING
53 Rose Street, Essendon 3040
T 9331 4266 E admin@vland.com.au
F 9331 4366 W www.vland.com.au

SCALE
N.T.S.

Digitally signed by: Raymond James Mawson (Vicland Surveying),
Surveyor's Plan Version (3),
08/06/2017, SPEAR Ref: S076062J

ORIGINAL SHEET
SIZE: A3

REF: **15666**

SHEET 55

Digitally signed by:
Melbourne City Council,
09/06/2017,
SPEAR Ref: S076062J


PLAN OF SUBDIVISION

PS 735895C

CROSS SECTION X-X'
NOT TO SCALE

SEE SHEET 57 FOR CONTINUATION

BALSTON STREET



Site

Level

VICLAND SURVEYING
INC. KEARNEY & TYRRELL SURVEYING
53 Rose Street, Essendon 3040
T 9331 4266 E admin@vland.com.au
F 9331 4366 W www.vland.com.au

SCALE N.T.S.
Digitally signed by: Raymond James Mawson (Vicland Surveying),
Surveyor's Plan Version (3),
08/06/2017, SPEAR Ref: S076062J

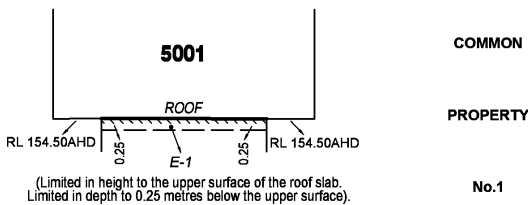
ORIGINAL SHEET SIZE: A3 REF: **15666** SHEET 56
Digitally signed by: Melbourne City Council, 09/06/2017, SPEAR Ref: S076062J

PLAN OF SUBDIVISION

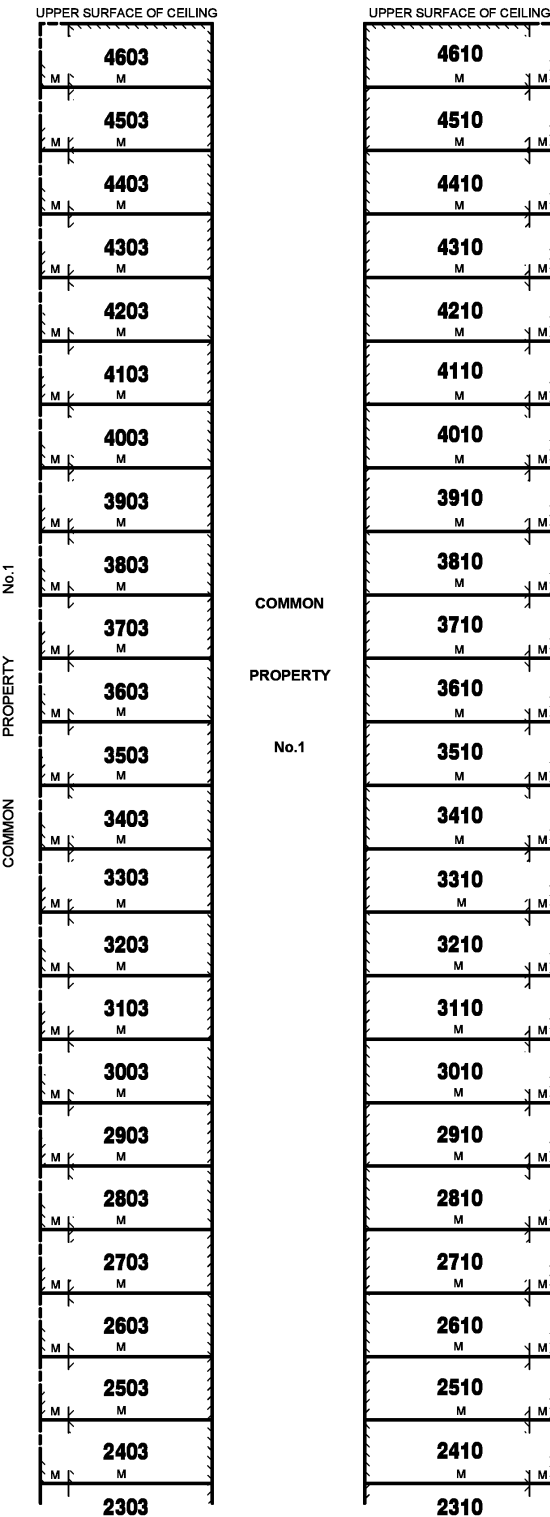
PS 735895C

CROSS SECTION X-X'

NOT TO SCALE



BALSTON STREET



- LEVEL FORTY-NINE
- LEVEL FORTY-EIGHT
- LEVEL FORTY-SEVEN
- LEVEL FORTY-SIX
- LEVEL FORTY-FIVE
- LEVEL FORTY-FOUR
- LEVEL FORTY-THREE
- LEVEL FORTY-TWO
- LEVEL FORTY-ONE
- LEVEL FORTY
- LEVEL THIRTY-NINE
- LEVEL THIRTY-EIGHT
- LEVEL THIRTY-SEVEN
- LEVEL THIRTY-SIX
- LEVEL THIRTY-FIVE
- LEVEL THIRTY-FOUR
- LEVEL THIRTY-THREE
- LEVEL THIRTY-TWO
- LEVEL THIRTY-ONE
- LEVEL THIRTY
- LEVEL TWENTY-NINE
- LEVEL TWENTY-EIGHT
- LEVEL TWENTY-SEVEN
- LEVEL TWENTY-SIX
- LEVEL TWENTY-FIVE
- LEVEL TWENTY-FOUR

SEE SHEET 56 FOR CONTINUATION

VICLAND
SURVEYING
INC. KEARNEY & TYRRELL SURVEYING
53 Rose Street, Essendon 3040
T 9331 4266 E admin@vland.com.au
F 9331 4366 W www.vland.com.au

SCALE
N.T.S.

Digitally signed by: Raymond James Mawson (Vicland Surveying),
Surveyor's Plan Version (3),
08/06/2017, SPEAR Ref: S076062J

ORIGINAL SHEET
SIZE: A3

REF: **15666**

SHEET 57

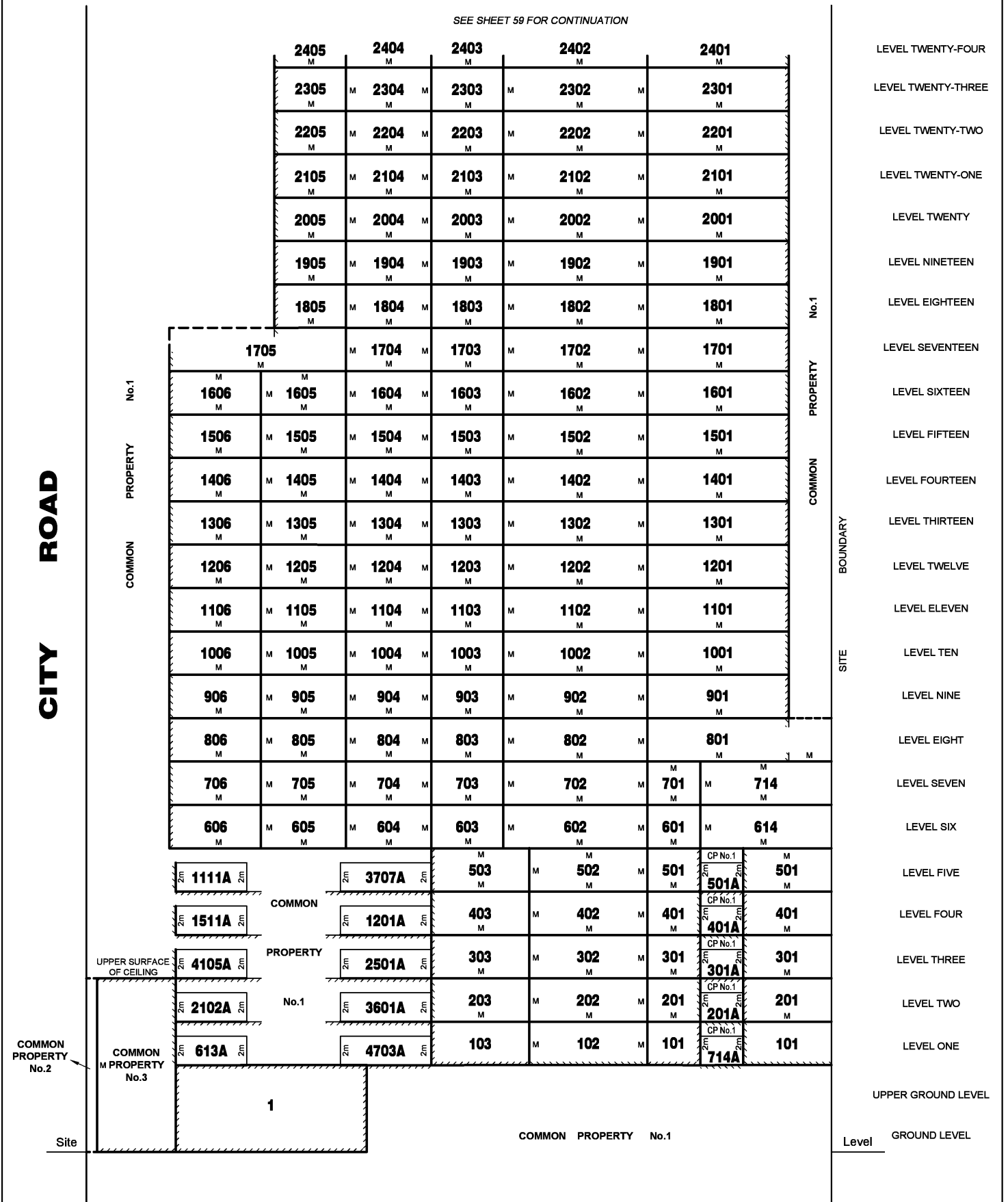
Digitally signed by:
Melbourne City Council,
09/06/2017,
SPEAR Ref: S076062J

PLAN OF SUBDIVISION

PS 735895C

CROSS SECTION Y-Y'
NOT TO SCALE

SEE SHEET 59 FOR CONTINUATION



VICLAND
SURVEYING
INC. KEARNEY & TYRRELL SURVEYING
53 Rose Street, Essendon 3040
T 9331 4266 E admin@vland.com.au
F 9331 4366 W www.vland.com.au

SCALE
N.T.S.
Digitally signed by: Raymond James Mawson (Vicland Surveying),
Surveyor's Plan Version (3),
08/06/2017, SPEAR Ref: S076062J

ORIGINAL SHEET
SIZE: A3
REF: **15666**
SHEET 58
Digitally signed by:
Melbourne City Council,
09/06/2017,
SPEAR Ref: S076062J

PLAN OF SUBDIVISION

PS 735895C

CROSS SECTION Y-Y'
NOT TO SCALE

COMMON PROPERTY No.1

UPPER SURFACE OF CEILING			UPPER SURFACE OF CEILING		
4705			4702		
M 4605 M	M 4604 M	M 4603 M	M 4602 M	M 4601 M	
M 4505 M	M 4504 M	M 4503 M	M 4502 M	M 4501 M	
M 4405 M	M 4404 M	M 4403 M	M 4402 M	M 4401 M	
M 4305 M	M 4304 M	M 4303 M	M 4302 M	M 4301 M	
M 4205 M	M 4204 M	M 4203 M	M 4202 M	M 4201 M	
M 4105 M	M 4104 M	M 4103 M	M 4102 M	M 4101 M	
M 4005 M	M 4004 M	M 4003 M	M 4002 M	M 4001 M	
M 3905 M	M 3904 M	M 3903 M	M 3902 M	M 3901 M	
M 3805 M	M 3804 M	M 3803 M	M 3802 M	M 3801 M	
M 3705 M	M 3704 M	M 3703 M	M 3702 M	M 3701 M	
M 3605 M	M 3604 M	M 3603 M	M 3602 M	M 3601 M	
M 3505 M	M 3504 M	M 3503 M	M 3502 M	M 3501 M	
M 3405 M	M 3404 M	M 3403 M	M 3402 M	M 3401 M	
M 3305 M	M 3304 M	M 3303 M	M 3302 M	M 3301 M	
M 3205 M	M 3204 M	M 3203 M	M 3202 M	M 3201 M	
M 3105 M	M 3104 M	M 3103 M	M 3102 M	M 3101 M	
M 3005 M	M 3004 M	M 3003 M	M 3002 M	M 3001 M	
M 2905 M	M 2904 M	M 2903 M	M 2902 M	M 2901 M	
M 2805 M	M 2804 M	M 2803 M	M 2802 M	M 2801 M	
M 2705 M	M 2704 M	M 2703 M	M 2702 M	M 2701 M	
M 2605 M	M 2604 M	M 2603 M	M 2602 M	M 2601 M	
M 2505 M	M 2504 M	M 2503 M	M 2502 M	M 2501 M	
M 2405 M	M 2404 M	M 2403 M	M 2402 M	M 2401 M	
2305	2304	2303	2302	2301	

CITY ROAD

COMMON
PROPERTY
No.1

No.1
PROPERTY
COMMON

BOUNDARY
SITE

- LEVEL FORTY-NINE
- LEVEL FORTY-EIGHT
- LEVEL FORTY-SEVEN
- LEVEL FORTY-SIX
- LEVEL FORTY-FIVE
- LEVEL FORTY-FOUR
- LEVEL FORTY-THREE
- LEVEL FORTY-TWO
- LEVEL FORTY-ONE
- LEVEL FORTY
- LEVEL THIRTY-NINE
- LEVEL THIRTY-EIGHT
- LEVEL THIRTY-SEVEN
- LEVEL THIRTY-SIX
- LEVEL THIRTY-FIVE
- LEVEL THIRTY-FOUR
- LEVEL THIRTY-THREE
- LEVEL THIRTY-TWO
- LEVEL THIRTY-ONE
- LEVEL THIRTY
- LEVEL TWENTY-NINE
- LEVEL TWENTY-EIGHT
- LEVEL TWENTY-SEVEN
- LEVEL TWENTY-SIX
- LEVEL TWENTY-FIVE
- LEVEL TWENTY-FOUR

SEE SHEET 58 FOR CONTINUATION



INC. KEARNEY & TYRRELL SURVEYING
53 Rose Street, Essendon 3040

T 9331 4266 E admin@vland.com.au
F 9331 4366 W www.vland.com.au

SCALE
N.T.S.

Digitally signed by: Raymond James Mawson (Vicland Surveying),
Surveyor's Plan Version (3),
08/06/2017, SPEAR Ref: S076062J

ORIGINAL SHEET
SIZE: A3

REF: **15666**

SHEET 59

Digitally signed by:
Melbourne City Council,
09/06/2017,
SPEAR Ref: S076062J


PLAN OF SUBDIVISION

PS 735895C

CROSS SECTION Z-Z'

NOT TO SCALE

SEE SHEET 61 FOR CONTINUATION



VICLAND SURVEYING
 INC. KEARNEY & TYRRELL SURVEYING
 53 Rose Street, Essendon 3040
 T 9331 4266 E admin@vicland.com.au
 F 9331 4366 W www.vicland.com.au

SCALE N.T.S.
 Digitally signed by: Raymond James Mawson (Vicland Surveying),
 Surveyor's Plan Version (3),
 08/06/2017, SPEAR Ref: S076062J

ORIGINAL SHEET SIZE: A3 REF: **15666** SHEET 60
 Digitally signed by: Melbourne City Council,
 09/06/2017,
 SPEAR Ref: S076062J

PLAN OF SUBDIVISION

PS 735895C

CROSS SECTION Z-Z'
NOT TO SCALE

COMMON PROPERTY No.1

UPPER SURFACE OF CEILING				UPPER SURFACE OF CEILING			
4701				4703			
M	M	M	M	M	M	M	M
4607	4608	4609	4610	4611	4612		
M	M	M	M	M	M		
4507	4508	4509	4510	4511	4512		
M	M	M	M	M	M		
4407	4408	4409	4410	4411	4412		
M	M	M	M	M	M		
4307	4308	4309	4310	4311	4312		
M	M	M	M	M	M		
4207	4208	4209	4210	4211	4212		
M	M	M	M	M	M		
4107	4108	4109	4110	4111	4112		
M	M	M	M	M	M		
4007	4008	4009	4010	4011	4012		
M	M	M	M	M	M		
3907	3908	3909	3910	3911	3912		
M	M	M	M	M	M		
3807	3808	3809	3810	3811	3812		
M	M	M	M	M	M		
3707	3708	3709	3710	3711	3712		
M	M	M	M	M	M		
3607	3608	3609	3610	3611	3612		
M	M	M	M	M	M		
3507	3508	3509	3510	3511	3512		
M	M	M	M	M	M		
3407	3408	3409	3410	3411	3412		
M	M	M	M	M	M		
3307	3308	3309	3310	3311	3312		
M	M	M	M	M	M		
3207	3208	3209	3210	3211	3212		
M	M	M	M	M	M		
3107	3108	3109	3110	3111	3112		
M	M	M	M	M	M		
3007	3008	3009	3010	3011	3012		
M	M	M	M	M	M		
2907	2908	2909	2910	2911	2912		
M	M	M	M	M	M		
2807	2808	2809	2810	2811	2812		
M	M	M	M	M	M		
2707	2708	2709	2710	2711	2712		
M	M	M	M	M	M		
2607	2608	2609	2610	2611	2612		
M	M	M	M	M	M		
2507	2508	2509	2510	2511	2512		
M	M	M	M	M	M		
2407	2408	2409	2410	2411	2412		
M	M	M	M	M	M		
2307	2308	2309	2310	2311	2312		
M	M	M	M	M	M		

- LEVEL FORTY-NINE
- LEVEL FORTY-EIGHT
- LEVEL FORTY-SEVEN
- LEVEL FORTY-SIX
- LEVEL FORTY-FIVE
- LEVEL FORTY-FOUR
- LEVEL FORTY-THREE
- LEVEL FORTY-TWO
- LEVEL FORTY-ONE
- LEVEL FORTY
- LEVEL THIRTY-NINE
- LEVEL THIRTY-EIGHT
- LEVEL THIRTY-SEVEN
- LEVEL THIRTY-SIX
- LEVEL THIRTY-FIVE
- LEVEL THIRTY-FOUR
- LEVEL THIRTY-THREE
- LEVEL THIRTY-TWO
- LEVEL THIRTY-ONE
- LEVEL THIRTY
- LEVEL TWENTY-NINE
- LEVEL TWENTY-EIGHT
- LEVEL TWENTY-SEVEN
- LEVEL TWENTY-SIX
- LEVEL TWENTY-FIVE
- LEVEL TWENTY-FOUR

CITY ROAD

No.1

PROPERTY

COMMON

No.1

PROPERTY

COMMON

SITE BOUNDARY

SEE SHEET 60 FOR CONTINUATION



INC. KEARNEY & TYRRELL SURVEYING
53 Rose Street, Essendon 3040
T 9331 4266 E admin@vland.com.au
F 9331 4366 W www.vland.com.au

SCALE
N.T.S.

Digitally signed by: Raymond James Mawson (Vicland Surveying),
Surveyor's Plan Version (3),
08/06/2017, SPEAR Ref: S076062J

ORIGINAL SHEET
SIZE: A3

REF: **15666**

SHEET 61



Department of Environment, Land, Water & Planning

Owners Corporation Search Report

Copyright State of Victoria. This publication is copyright. No part may be reproduced by any process except in accordance with the provisions of the Copyright Act 1968 (Cth) and for the purposes of Section 32 of the Sale of Land Act 1962 (Vic) or pursuant to a written agreement. The information is only valid at the time and in the form obtained from the LANDATA REGD TM System. The State of Victoria accepts no responsibility for any subsequent release, publication or reproduction of the information.

Produced: 22/06/2017 09:53:55 AM

OWNERS CORPORATION 3
PLAN NO. PS735895C

The land in PS735895C is affected by 3 Owners Corporation(s)

Land Affected by Owners Corporation:

Common Property 3, Lots 3 - 6.

Limitations on Owners Corporation:

Limited to Common Property

Postal Address for Service of Notices:

195-206 CITY ROAD SOUTHBANK VIC 3006
OC035524S 21/06/2017

Owners Corporation Manager:

NIL

Rules:

Model Rules apply unless a matter is provided for in Owners Corporation Rules.
See Section 139(3) Owners Corporation Act 2006

Owners Corporation Rules:

NIL

ADDITIONAL OWNERS CORPORATION INFORMATION:

OC035524S 21/06/2017

Notations:

Folio of the Register for Common Property No. 3 is in the name of Owners Corporation 1.

Entitlement and Liability:



Department of Environment, Land, Water & Planning

Owners Corporation Search Report

NOTE - Folio References are only provided in a Premium Report.

Land Parcel	Entitlement	Liability
Common Property 3	0.00	0.00
Lot 3	175.00	175.00
Lot 4	150.00	150.00
Lot 5	125.00	125.00
Lot 6	125.00	125.00
Total	575.00	575.00

From 31 December 2007 every Body Corporate is deemed to be an Owners Corporation. Any reference to a Body Corporate in any Plan, Instrument or Folio is to be read as a reference to an Owners Corporation.

Statement End.



Department of Environment, Land, Water & Planning

Owners Corporation Search Report

Copyright State of Victoria. This publication is copyright. No part may be reproduced by any process except in accordance with the provisions of the Copyright Act 1968 (Cth) and for the purposes of Section 32 of the Sale of Land Act 1962 (Vic) or pursuant to a written agreement. The information is only valid at the time and in the form obtained from the LANDATA REGD TM System. The State of Victoria accepts no responsibility for any subsequent release, publication or reproduction of the information.

Produced: 22/06/2017 09:53:55 AM

OWNERS CORPORATION 2
PLAN NO. PS735895C

The land in PS735895C is affected by 3 Owners Corporation(s)

Land Affected by Owners Corporation:

Common Property 2, Lots 1 - 6.

Limitations on Owners Corporation:

Limited to Common Property

Postal Address for Service of Notices:

195-206 CITY ROAD SOUTHBANK VIC 3006
OC035523U 21/06/2017

Owners Corporation Manager:

NIL

Rules:

Model Rules apply unless a matter is provided for in Owners Corporation Rules.
See Section 139(3) Owners Corporation Act 2006

Owners Corporation Rules:

NIL

ADDITIONAL OWNERS CORPORATION INFORMATION:

OC035523U 21/06/2017

Notations:

Folio of the Register for Common Property No. 2 is in the name of Owners Corporation 1.

Entitlement and Liability:



Department of Environment, Land, Water & Planning

Owners Corporation Search Report

NOTE - Folio References are only provided in a Premium Report.

Land Parcel	Entitlement	Liability
Common Property 2	0.00	0.00
Lot 1	50.00	50.00
Lot 2	50.00	50.00
Lot 3	50.00	50.00
Lot 4	50.00	50.00
Lot 5	50.00	50.00
Lot 6	50.00	50.00
Total	300.00	300.00

From 31 December 2007 every Body Corporate is deemed to be an Owners Corporation. Any reference to a Body Corporate in any Plan, Instrument or Folio is to be read as a reference to an Owners Corporation.

Statement End.



Department of Environment, Land, Water & Planning

Owners Corporation Search Report

Copyright State of Victoria. This publication is copyright. No part may be reproduced by any process except in accordance with the provisions of the Copyright Act 1968 (Cth) and for the purposes of Section 32 of the Sale of Land Act 1962 (Vic) or pursuant to a written agreement. The information is only valid at the time and in the form obtained from the LANDATA REGD TM System. The State of Victoria accepts no responsibility for any subsequent release, publication or reproduction of the information.

Produced: 22/06/2017 09:53:55 AM

OWNERS CORPORATION 1
PLAN NO. PS735895C

The land in PS735895C is affected by 3 Owners Corporation(s)

Land Affected by Owners Corporation:

Common Properties 1 - 3, Lots 1 - 6, 101, 101A, 102, 103, 103A, 201, 201A, 202, 203, 301, 301A, 302, 303, 401, 401A, 402, 403, 501, 501A, 502, 503, 601, 602, 602A, 603 - 606, 606A, 607, 607A, 608, 609, 611, 611A, 612, 613, 613A, 614, 614A, 701 - 706, 706A, 707, 707A, 708 - 711, 711A, 712, 713, 713A, 714, 714A, 801, 801A, 802 - 806, 806A, 807, 807A, 808 - 811, 811A, 812, 813, 813A, 901, 901A, 902 - 906, 906A, 907, 907A, 908 - 911, 911A, 912, 1001, 1001A, 1002 - 1006, 1006A, 1007, 1007A, 1008 - 1011, 1011A, 1012, 1101, 1101A, 1102 - 1106, 1106A, 1107, 1107A, 1108 - 1111, 1111A, 1112, 1201, 1201A, 1202 - 1206, 1206A, 1207, 1207A, 1208 - 1211, 1211A, 1212, 1301, 1301A, 1302 - 1306, 1306A, 1307, 1307A, 1308 - 1311, 1311A, 1312, 1401, 1401A, 1402, 1402A, 1403 - 1406, 1406A, 1407, 1407A, 1408 - 1411, 1411A, 1412, 1501, 1501A, 1502, 1502A, 1503 - 1506, 1506A, 1507, 1507A, 1508 - 1511, 1511A, 1512, 1601, 1601A, 1602, 1602A, 1603 - 1606, 1606A, 1607, 1607A, 1608 - 1611, 1611A, 1612, 1701, 1701A, 1702, 1702A, 1703 - 1705, 1705A, 1707, 1707A, 1708 - 1711, 1711A, 1712, 1801, 1801A, 1802, 1802A, 1803 - 1805, 1805A, 1807, 1807A, 1808 - 1811, 1811A, 1812, 1901, 1901A, 1902, 1902A, 1903 - 1905, 1905A, 1907, 1907A, 1908 - 1911, 1911A, 1912, 2001, 2001A, 2002, 2002A, 2003 - 2005, 2005A, 2007, 2007A, 2008 - 2011, 2011A, 2012, 2101, 2101A, 2102, 2102A, 2103 - 2105, 2105A, 2107, 2107A, 2108 - 2111, 2111A, 2112, 2201, 2201A, 2202, 2202A, 2203 - 2205, 2205A, 2207, 2207A, 2208 - 2211, 2211A, 2212, 2301, 2301A, 2302, 2302A, 2303 - 2305, 2305A, 2307, 2307A, 2308 - 2311, 2311A, 2312, 2401, 2401A, 2402, 2402A, 2403 - 2405, 2405A, 2407, 2407A, 2408 - 2411, 2411A, 2412, 2501, 2501A, 2502, 2502A, 2503 - 2505, 2505A, 2507, 2507A, 2508 - 2511, 2511A, 2512, 2601, 2601A, 2602, 2602A, 2603 - 2605, 2605A, 2607, 2607A, 2608 - 2611, 2611A, 2612, 2701, 2701A, 2702, 2702A, 2703 - 2705, 2705A, 2707, 2707A, 2708 - 2711, 2711A, 2712, 2801, 2801A, 2802, 2802A, 2803 - 2805, 2805A, 2807, 2807A, 2808 - 2811, 2811A, 2812, 2901, 2901A, 2902, 2902A, 2903 - 2905, 2905A, 2907, 2907A, 2908 - 2911, 2911A, 2912, 3001, 3001A, 3002, 3002A, 3003 - 3005, 3005A, 3007, 3007A, 3008 - 3011, 3011A, 3012, 3101, 3101A, 3102, 3102A, 3103 - 3105, 3105A, 3107, 3107A, 3108 - 3111, 3111A, 3112, 3201, 3201A, 3202, 3202A, 3203 - 3205, 3205A, 3207, 3207A, 3208 - 3211, 3211A, 3212, 3301, 3301A, 3302, 3302A, 3303 - 3305, 3305A, 3307, 3307A, 3308 - 3311, 3311A, 3312, 3401, 3401A, 3402, 3402A, 3403 - 3405, 3405A, 3407, 3407A, 3408 - 3411, 3411A, 3412, 3501, 3501A, 3502, 3502A, 3503 - 3505, 3505A, 3507, 3507A, 3508 - 3511, 3511A, 3512, 3601, 3601A, 3602, 3602A, 3603 - 3605, 3605A, 3607, 3607A, 3608 - 3611, 3611A, 3612, 3701, 3701A, 3702, 3702A, 3703 - 3705, 3705A, 3707, 3707A, 3708 - 3711, 3711A, 3712, 3801, 3801A, 3802, 3802A, 3803 - 3805, 3805A, 3807, 3807A, 3808 - 3811, 3811A, 3812, 3901, 3901A, 3902, 3902A, 3903 - 3905, 3905A, 3907, 3907A, 3908 - 3911, 3911A, 3912, 4001, 4001A, 4002, 4002A, 4003 - 4005, 4005A, 4007, 4007A, 4008 - 4011, 4011A, 4012, 4101, 4101A, 4102, 4102A, 4103 - 4105, 4105A, 4107, 4107A, 4108 - 4111, 4111A, 4112, 4201, 4201A, 4202, 4202A, 4203 - 4205, 4205A, 4207, 4207A, 4208 - 4211, 4211A, 4212, 4301, 4301A, 4302, 4302A, 4303 - 4305, 4305A, 4307, 4307A, 4308 - 4311, 4311A, 4312, 4401,



Department of Environment, Land, Water & Planning

Owners Corporation Search Report

4401A, 4402, 4402A, 4403 - 4405, 4405A, 4407, 4407A, 4408 - 4411, 4411A, 4412, 4501, 4501A, 4502, 4502A, 4503 - 4505, 4505A, 4507, 4507A, 4508 - 4511, 4511A, 4512, 4601, 4601A, 4602, 4602A, 4603 - 4605, 4605A, 4607, 4607A, 4608 - 4611, 4611A, 4612, 4701, 4701A, 4701B, 4702, 4702A, 4702B, 4703, 4703A, 4705, 4705A, 5001, 6001 - 6029, 7001 - 7045, 8001 - 8004.

Limitations on Owners Corporation:

Unlimited

Postal Address for Service of Notices:

195-206 CITY ROAD SOUTHBANK VIC 3006
OC035522W 21/06/2017

Owners Corporation Manager:

NIL

Rules:

Model Rules apply unless a matter is provided for in Owners Corporation Rules.
See Section 139(3) Owners Corporation Act 2006

Owners Corporation Rules:

NIL

ADDITIONAL OWNERS CORPORATION INFORMATION:

OC035522W 21/06/2017

Notations:

Only the members of Owners Corporation 2 are entitled to use Common Property No. 2.
Only the members of Owners Corporation 3 are entitled to use Common Property No. 3.

Entitlement and Liability:

NOTE - Folio References are only provided in a Premium Report.

Land Parcel	Entitlement	Liability
Common Property 1	0.00	0.00
Common Property 2	0.00	0.00
Common Property 3	0.00	0.00
Lot 1	50.00	50.00
Lot 2	50.00	50.00
Lot 3	175.00	175.00
Lot 4	150.00	150.00



Department of Environment, Land, Water & Planning

Owners Corporation Search Report

Lot 5	125.00	125.00
Lot 6	125.00	125.00
Lot 101	175.00	175.00
Lot 101A	5.00	5.00
Lot 102	125.00	125.00
Lot 103	150.00	150.00
Lot 103A	5.00	5.00
Lot 201	175.00	175.00
Lot 201A	5.00	5.00
Lot 202	125.00	125.00
Lot 203	125.00	125.00
Lot 301	175.00	175.00
Lot 301A	5.00	5.00
Lot 302	125.00	125.00
Lot 303	125.00	125.00
Lot 401	175.00	175.00
Lot 401A	5.00	5.00
Lot 402	125.00	125.00
Lot 403	125.00	125.00
Lot 501	175.00	175.00
Lot 501A	5.00	5.00
Lot 502	125.00	125.00
Lot 503	125.00	125.00
Lot 601	125.00	125.00
Lot 602	150.00	150.00
Lot 602A	5.00	5.00
Lot 603	125.00	125.00
Lot 604	125.00	125.00
Lot 605	125.00	125.00
Lot 606	150.00	150.00
Lot 606A	5.00	5.00
Lot 607	150.00	150.00
Lot 607A	5.00	5.00
Lot 608	125.00	125.00
Lot 609	125.00	125.00
Lot 611	150.00	150.00
Lot 611A	5.00	5.00
Lot 612	100.00	100.00
Lot 613	150.00	150.00
Lot 613A	5.00	5.00
Lot 614	150.00	150.00
Lot 614A	5.00	5.00
Lot 701	125.00	125.00
Lot 702	150.00	150.00
Lot 703	125.00	125.00
Lot 704	125.00	125.00
Lot 705	125.00	125.00
Lot 706	150.00	150.00
Lot 706A	5.00	5.00
Lot 707	150.00	150.00
Lot 707A	5.00	5.00
Lot 708	125.00	125.00
Lot 709	125.00	125.00
Lot 710	125.00	125.00
Lot 711	150.00	150.00
Lot 711A	5.00	5.00
Lot 712	100.00	100.00
Lot 713	150.00	150.00
Lot 713A	5.00	5.00
Lot 714	150.00	150.00



Department of Environment, Land, Water & Planning

Owners Corporation Search Report

Lot 714A	5.00	5.00
Lot 801	175.00	175.00
Lot 801A	5.00	5.00
Lot 802	150.00	150.00
Lot 803	125.00	125.00
Lot 804	125.00	125.00
Lot 805	125.00	125.00
Lot 806	150.00	150.00
Lot 806A	5.00	5.00
Lot 807	150.00	150.00
Lot 807A	5.00	5.00
Lot 808	125.00	125.00
Lot 809	125.00	125.00
Lot 810	125.00	125.00
Lot 811	150.00	150.00
Lot 811A	5.00	5.00
Lot 812	100.00	100.00
Lot 813	150.00	150.00
Lot 813A	5.00	5.00
Lot 901	175.00	175.00
Lot 901A	5.00	5.00
Lot 902	150.00	150.00
Lot 903	125.00	125.00
Lot 904	125.00	125.00
Lot 905	125.00	125.00
Lot 906	150.00	150.00
Lot 906A	5.00	5.00
Lot 907	150.00	150.00
Lot 907A	5.00	5.00
Lot 908	125.00	125.00
Lot 909	125.00	125.00
Lot 910	125.00	125.00
Lot 911	150.00	150.00
Lot 911A	5.00	5.00
Lot 912	150.00	150.00
Lot 1001	175.00	175.00
Lot 1001A	5.00	5.00
Lot 1002	150.00	150.00
Lot 1003	125.00	125.00
Lot 1004	125.00	125.00
Lot 1005	125.00	125.00
Lot 1006	150.00	150.00
Lot 1006A	5.00	5.00
Lot 1007	150.00	150.00
Lot 1007A	5.00	5.00
Lot 1008	125.00	125.00
Lot 1009	125.00	125.00
Lot 1010	125.00	125.00
Lot 1011	150.00	150.00
Lot 1011A	5.00	5.00
Lot 1012	150.00	150.00
Lot 1101	175.00	175.00
Lot 1101A	5.00	5.00
Lot 1102	150.00	150.00
Lot 1103	125.00	125.00
Lot 1104	125.00	125.00
Lot 1105	125.00	125.00
Lot 1106	150.00	150.00
Lot 1106A	5.00	5.00
Lot 1107	150.00	150.00



Department of Environment, Land, Water & Planning

Owners Corporation Search Report

Lot 1107A	5.00	5.00
Lot 1108	125.00	125.00
Lot 1109	125.00	125.00
Lot 1110	125.00	125.00
Lot 1111	150.00	150.00
Lot 1111A	5.00	5.00
Lot 1112	150.00	150.00
Lot 1201	175.00	175.00
Lot 1201A	5.00	5.00
Lot 1202	150.00	150.00
Lot 1203	125.00	125.00
Lot 1204	125.00	125.00
Lot 1205	125.00	125.00
Lot 1206	150.00	150.00
Lot 1206A	5.00	5.00
Lot 1207	150.00	150.00
Lot 1207A	5.00	5.00
Lot 1208	125.00	125.00
Lot 1209	125.00	125.00
Lot 1210	125.00	125.00
Lot 1211	150.00	150.00
Lot 1211A	5.00	5.00
Lot 1212	150.00	150.00
Lot 1301	175.00	175.00
Lot 1301A	5.00	5.00
Lot 1302	150.00	150.00
Lot 1303	125.00	125.00
Lot 1304	125.00	125.00
Lot 1305	125.00	125.00
Lot 1306	150.00	150.00
Lot 1306A	5.00	5.00
Lot 1307	150.00	150.00
Lot 1307A	5.00	5.00
Lot 1308	125.00	125.00
Lot 1309	125.00	125.00
Lot 1310	125.00	125.00
Lot 1311	150.00	150.00
Lot 1311A	5.00	5.00
Lot 1312	150.00	150.00
Lot 1401	175.00	175.00
Lot 1401A	5.00	5.00
Lot 1402	150.00	150.00
Lot 1402A	5.00	5.00
Lot 1403	125.00	125.00
Lot 1404	125.00	125.00
Lot 1405	125.00	125.00
Lot 1406	150.00	150.00
Lot 1406A	5.00	5.00
Lot 1407	150.00	150.00
Lot 1407A	5.00	5.00
Lot 1408	125.00	125.00
Lot 1409	125.00	125.00
Lot 1410	125.00	125.00
Lot 1411	150.00	150.00
Lot 1411A	5.00	5.00
Lot 1412	150.00	150.00
Lot 1501	175.00	175.00
Lot 1501A	5.00	5.00
Lot 1502	150.00	150.00
Lot 1502A	5.00	5.00



Department of Environment, Land, Water & Planning

Owners Corporation Search Report

Lot 1503	125.00	125.00
Lot 1504	125.00	125.00
Lot 1505	125.00	125.00
Lot 1506	150.00	150.00
Lot 1506A	5.00	5.00
Lot 1507	150.00	150.00
Lot 1507A	5.00	5.00
Lot 1508	125.00	125.00
Lot 1509	125.00	125.00
Lot 1510	125.00	125.00
Lot 1511	150.00	150.00
Lot 1511A	5.00	5.00
Lot 1512	150.00	150.00
Lot 1601	175.00	175.00
Lot 1601A	5.00	5.00
Lot 1602	150.00	150.00
Lot 1602A	5.00	5.00
Lot 1603	125.00	125.00
Lot 1604	125.00	125.00
Lot 1605	125.00	125.00
Lot 1606	150.00	150.00
Lot 1606A	5.00	5.00
Lot 1607	150.00	150.00
Lot 1607A	5.00	5.00
Lot 1608	125.00	125.00
Lot 1609	125.00	125.00
Lot 1610	125.00	125.00
Lot 1611	150.00	150.00
Lot 1611A	5.00	5.00
Lot 1612	150.00	150.00
Lot 1701	175.00	175.00
Lot 1701A	5.00	5.00
Lot 1702	150.00	150.00
Lot 1702A	5.00	5.00
Lot 1703	125.00	125.00
Lot 1704	125.00	125.00
Lot 1705	150.00	150.00
Lot 1705A	5.00	5.00
Lot 1707	150.00	150.00
Lot 1707A	5.00	5.00
Lot 1708	125.00	125.00
Lot 1709	125.00	125.00
Lot 1710	125.00	125.00
Lot 1711	150.00	150.00
Lot 1711A	5.00	5.00
Lot 1712	150.00	150.00
Lot 1801	175.00	175.00
Lot 1801A	5.00	5.00
Lot 1802	150.00	150.00
Lot 1802A	5.00	5.00
Lot 1803	125.00	125.00
Lot 1804	125.00	125.00
Lot 1805	150.00	150.00
Lot 1805A	5.00	5.00
Lot 1807	150.00	150.00
Lot 1807A	5.00	5.00
Lot 1808	125.00	125.00
Lot 1809	125.00	125.00
Lot 1810	125.00	125.00
Lot 1811	150.00	150.00



Department of Environment, Land, Water & Planning

Owners Corporation Search Report

Lot 1811A	5.00	5.00
Lot 1812	150.00	150.00
Lot 1901	175.00	175.00
Lot 1901A	5.00	5.00
Lot 1902	150.00	150.00
Lot 1902A	5.00	5.00
Lot 1903	125.00	125.00
Lot 1904	125.00	125.00
Lot 1905	150.00	150.00
Lot 1905A	5.00	5.00
Lot 1907	150.00	150.00
Lot 1907A	5.00	5.00
Lot 1908	125.00	125.00
Lot 1909	125.00	125.00
Lot 1910	125.00	125.00
Lot 1911	150.00	150.00
Lot 1911A	5.00	5.00
Lot 1912	150.00	150.00
Lot 2001	175.00	175.00
Lot 2001A	5.00	5.00
Lot 2002	150.00	150.00
Lot 2002A	5.00	5.00
Lot 2003	125.00	125.00
Lot 2004	125.00	125.00
Lot 2005	150.00	150.00
Lot 2005A	5.00	5.00
Lot 2007	150.00	150.00
Lot 2007A	5.00	5.00
Lot 2008	125.00	125.00
Lot 2009	125.00	125.00
Lot 2010	125.00	125.00
Lot 2011	150.00	150.00
Lot 2011A	5.00	5.00
Lot 2012	150.00	150.00
Lot 2101	175.00	175.00
Lot 2101A	5.00	5.00
Lot 2102	150.00	150.00
Lot 2102A	5.00	5.00
Lot 2103	125.00	125.00
Lot 2104	125.00	125.00
Lot 2105	150.00	150.00
Lot 2105A	5.00	5.00
Lot 2107	150.00	150.00
Lot 2107A	5.00	5.00
Lot 2108	125.00	125.00
Lot 2109	125.00	125.00
Lot 2110	125.00	125.00
Lot 2111	150.00	150.00
Lot 2111A	5.00	5.00
Lot 2112	150.00	150.00
Lot 2201	175.00	175.00
Lot 2201A	5.00	5.00
Lot 2202	150.00	150.00
Lot 2202A	5.00	5.00
Lot 2203	125.00	125.00
Lot 2204	125.00	125.00
Lot 2205	150.00	150.00
Lot 2205A	5.00	5.00
Lot 2207	150.00	150.00
Lot 2207A	5.00	5.00



Department of Environment, Land, Water & Planning

Owners Corporation Search Report

Lot 2208	125.00	125.00
Lot 2209	125.00	125.00
Lot 2210	125.00	125.00
Lot 2211	150.00	150.00
Lot 2211A	5.00	5.00
Lot 2212	150.00	150.00
Lot 2301	175.00	175.00
Lot 2301A	5.00	5.00
Lot 2302	150.00	150.00
Lot 2302A	5.00	5.00
Lot 2303	125.00	125.00
Lot 2304	125.00	125.00
Lot 2305	150.00	150.00
Lot 2305A	5.00	5.00
Lot 2307	150.00	150.00
Lot 2307A	5.00	5.00
Lot 2308	125.00	125.00
Lot 2309	125.00	125.00
Lot 2310	125.00	125.00
Lot 2311	150.00	150.00
Lot 2311A	5.00	5.00
Lot 2312	150.00	150.00
Lot 2401	175.00	175.00
Lot 2401A	5.00	5.00
Lot 2402	150.00	150.00
Lot 2402A	5.00	5.00
Lot 2403	125.00	125.00
Lot 2404	125.00	125.00
Lot 2405	150.00	150.00
Lot 2405A	5.00	5.00
Lot 2407	150.00	150.00
Lot 2407A	5.00	5.00
Lot 2408	125.00	125.00
Lot 2409	125.00	125.00
Lot 2410	125.00	125.00
Lot 2411	150.00	150.00
Lot 2411A	5.00	5.00
Lot 2412	150.00	150.00
Lot 2501	175.00	175.00
Lot 2501A	5.00	5.00
Lot 2502	150.00	150.00
Lot 2502A	5.00	5.00
Lot 2503	125.00	125.00
Lot 2504	125.00	125.00
Lot 2505	150.00	150.00
Lot 2505A	5.00	5.00
Lot 2507	150.00	150.00
Lot 2507A	5.00	5.00
Lot 2508	125.00	125.00
Lot 2509	125.00	125.00
Lot 2510	125.00	125.00
Lot 2511	150.00	150.00
Lot 2511A	5.00	5.00
Lot 2512	150.00	150.00
Lot 2601	175.00	175.00
Lot 2601A	5.00	5.00
Lot 2602	150.00	150.00
Lot 2602A	5.00	5.00
Lot 2603	125.00	125.00
Lot 2604	125.00	125.00



Department of Environment, Land, Water & Planning

Owners Corporation Search Report

Lot 2605	150.00	150.00
Lot 2605A	5.00	5.00
Lot 2607	150.00	150.00
Lot 2607A	5.00	5.00
Lot 2608	125.00	125.00
Lot 2609	125.00	125.00
Lot 2610	125.00	125.00
Lot 2611	150.00	150.00
Lot 2611A	5.00	5.00
Lot 2612	150.00	150.00
Lot 2701	175.00	175.00
Lot 2701A	5.00	5.00
Lot 2702	150.00	150.00
Lot 2702A	5.00	5.00
Lot 2703	125.00	125.00
Lot 2704	125.00	125.00
Lot 2705	150.00	150.00
Lot 2705A	5.00	5.00
Lot 2707	150.00	150.00
Lot 2707A	5.00	5.00
Lot 2708	125.00	125.00
Lot 2709	125.00	125.00
Lot 2710	125.00	125.00
Lot 2711	150.00	150.00
Lot 2711A	5.00	5.00
Lot 2712	150.00	150.00
Lot 2801	175.00	175.00
Lot 2801A	5.00	5.00
Lot 2802	150.00	150.00
Lot 2802A	5.00	5.00
Lot 2803	125.00	125.00
Lot 2804	125.00	125.00
Lot 2805	150.00	150.00
Lot 2805A	5.00	5.00
Lot 2807	150.00	150.00
Lot 2807A	5.00	5.00
Lot 2808	125.00	125.00
Lot 2809	125.00	125.00
Lot 2810	125.00	125.00
Lot 2811	150.00	150.00
Lot 2811A	5.00	5.00
Lot 2812	150.00	150.00
Lot 2901	175.00	175.00
Lot 2901A	5.00	5.00
Lot 2902	150.00	150.00
Lot 2902A	5.00	5.00
Lot 2903	125.00	125.00
Lot 2904	125.00	125.00
Lot 2905	150.00	150.00
Lot 2905A	5.00	5.00
Lot 2907	150.00	150.00
Lot 2907A	5.00	5.00
Lot 2908	125.00	125.00
Lot 2909	125.00	125.00
Lot 2910	125.00	125.00
Lot 2911	150.00	150.00
Lot 2911A	5.00	5.00
Lot 2912	150.00	150.00
Lot 3001	175.00	175.00
Lot 3001A	5.00	5.00



Department of Environment, Land, Water & Planning

Owners Corporation Search Report

Lot 3002	150.00	150.00
Lot 3002A	5.00	5.00
Lot 3003	125.00	125.00
Lot 3004	125.00	125.00
Lot 3005	150.00	150.00
Lot 3005A	5.00	5.00
Lot 3007	150.00	150.00
Lot 3007A	5.00	5.00
Lot 3008	125.00	125.00
Lot 3009	125.00	125.00
Lot 3010	125.00	125.00
Lot 3011	150.00	150.00
Lot 3011A	5.00	5.00
Lot 3012	150.00	150.00
Lot 3101	175.00	175.00
Lot 3101A	5.00	5.00
Lot 3102	150.00	150.00
Lot 3102A	5.00	5.00
Lot 3103	125.00	125.00
Lot 3104	125.00	125.00
Lot 3105	150.00	150.00
Lot 3105A	5.00	5.00
Lot 3107	150.00	150.00
Lot 3107A	5.00	5.00
Lot 3108	125.00	125.00
Lot 3109	125.00	125.00
Lot 3110	125.00	125.00
Lot 3111	150.00	150.00
Lot 3111A	5.00	5.00
Lot 3112	150.00	150.00
Lot 3201	175.00	175.00
Lot 3201A	5.00	5.00
Lot 3202	150.00	150.00
Lot 3202A	5.00	5.00
Lot 3203	125.00	125.00
Lot 3204	125.00	125.00
Lot 3205	150.00	150.00
Lot 3205A	5.00	5.00
Lot 3207	150.00	150.00
Lot 3207A	5.00	5.00
Lot 3208	125.00	125.00
Lot 3209	125.00	125.00
Lot 3210	125.00	125.00
Lot 3211	150.00	150.00
Lot 3211A	5.00	5.00
Lot 3212	150.00	150.00
Lot 3301	175.00	175.00
Lot 3301A	5.00	5.00
Lot 3302	150.00	150.00
Lot 3302A	5.00	5.00
Lot 3303	125.00	125.00
Lot 3304	125.00	125.00
Lot 3305	150.00	150.00
Lot 3305A	5.00	5.00
Lot 3307	150.00	150.00
Lot 3307A	5.00	5.00
Lot 3308	125.00	125.00
Lot 3309	125.00	125.00
Lot 3310	125.00	125.00
Lot 3311	150.00	150.00



Department of Environment, Land, Water & Planning

Owners Corporation Search Report

Lot 3311A	5.00	5.00
Lot 3312	150.00	150.00
Lot 3401	175.00	175.00
Lot 3401A	5.00	5.00
Lot 3402	150.00	150.00
Lot 3402A	5.00	5.00
Lot 3403	125.00	125.00
Lot 3404	125.00	125.00
Lot 3405	150.00	150.00
Lot 3405A	5.00	5.00
Lot 3407	150.00	150.00
Lot 3407A	5.00	5.00
Lot 3408	125.00	125.00
Lot 3409	125.00	125.00
Lot 3410	125.00	125.00
Lot 3411	150.00	150.00
Lot 3411A	5.00	5.00
Lot 3412	150.00	150.00
Lot 3501	175.00	175.00
Lot 3501A	5.00	5.00
Lot 3502	150.00	150.00
Lot 3502A	5.00	5.00
Lot 3503	125.00	125.00
Lot 3504	125.00	125.00
Lot 3505	150.00	150.00
Lot 3505A	5.00	5.00
Lot 3507	150.00	150.00
Lot 3507A	5.00	5.00
Lot 3508	125.00	125.00
Lot 3509	125.00	125.00
Lot 3510	125.00	125.00
Lot 3511	150.00	150.00
Lot 3511A	5.00	5.00
Lot 3512	150.00	150.00
Lot 3601	175.00	175.00
Lot 3601A	5.00	5.00
Lot 3602	150.00	150.00
Lot 3602A	5.00	5.00
Lot 3603	125.00	125.00
Lot 3604	125.00	125.00
Lot 3605	150.00	150.00
Lot 3605A	5.00	5.00
Lot 3607	150.00	150.00
Lot 3607A	5.00	5.00
Lot 3608	125.00	125.00
Lot 3609	125.00	125.00
Lot 3610	125.00	125.00
Lot 3611	150.00	150.00
Lot 3611A	5.00	5.00
Lot 3612	150.00	150.00
Lot 3701	175.00	175.00
Lot 3701A	5.00	5.00
Lot 3702	150.00	150.00
Lot 3702A	5.00	5.00
Lot 3703	125.00	125.00
Lot 3704	125.00	125.00
Lot 3705	150.00	150.00
Lot 3705A	5.00	5.00
Lot 3707	150.00	150.00
Lot 3707A	5.00	5.00



Department of Environment, Land, Water & Planning

Owners Corporation Search Report

Lot 3708	125.00	125.00
Lot 3709	125.00	125.00
Lot 3710	125.00	125.00
Lot 3711	150.00	150.00
Lot 3711A	5.00	5.00
Lot 3712	150.00	150.00
Lot 3801	175.00	175.00
Lot 3801A	5.00	5.00
Lot 3802	150.00	150.00
Lot 3802A	5.00	5.00
Lot 3803	125.00	125.00
Lot 3804	125.00	125.00
Lot 3805	150.00	150.00
Lot 3805A	5.00	5.00
Lot 3807	150.00	150.00
Lot 3807A	5.00	5.00
Lot 3808	125.00	125.00
Lot 3809	125.00	125.00
Lot 3810	125.00	125.00
Lot 3811	150.00	150.00
Lot 3811A	5.00	5.00
Lot 3812	150.00	150.00
Lot 3901	175.00	175.00
Lot 3901A	5.00	5.00
Lot 3902	150.00	150.00
Lot 3902A	5.00	5.00
Lot 3903	125.00	125.00
Lot 3904	125.00	125.00
Lot 3905	150.00	150.00
Lot 3905A	5.00	5.00
Lot 3907	150.00	150.00
Lot 3907A	5.00	5.00
Lot 3908	125.00	125.00
Lot 3909	125.00	125.00
Lot 3910	125.00	125.00
Lot 3911	150.00	150.00
Lot 3911A	5.00	5.00
Lot 3912	150.00	150.00
Lot 4001	175.00	175.00
Lot 4001A	5.00	5.00
Lot 4002	150.00	150.00
Lot 4002A	5.00	5.00
Lot 4003	125.00	125.00
Lot 4004	125.00	125.00
Lot 4005	150.00	150.00
Lot 4005A	5.00	5.00
Lot 4007	150.00	150.00
Lot 4007A	5.00	5.00
Lot 4008	125.00	125.00
Lot 4009	125.00	125.00
Lot 4010	125.00	125.00
Lot 4011	150.00	150.00
Lot 4011A	5.00	5.00
Lot 4012	150.00	150.00
Lot 4101	175.00	175.00
Lot 4101A	5.00	5.00
Lot 4102	150.00	150.00
Lot 4102A	5.00	5.00
Lot 4103	125.00	125.00
Lot 4104	125.00	125.00



Department of Environment, Land, Water & Planning

Owners Corporation Search Report

Lot 4105	150.00	150.00
Lot 4105A	5.00	5.00
Lot 4107	150.00	150.00
Lot 4107A	5.00	5.00
Lot 4108	125.00	125.00
Lot 4109	125.00	125.00
Lot 4110	125.00	125.00
Lot 4111	150.00	150.00
Lot 4111A	5.00	5.00
Lot 4112	150.00	150.00
Lot 4201	175.00	175.00
Lot 4201A	5.00	5.00
Lot 4202	150.00	150.00
Lot 4202A	5.00	5.00
Lot 4203	125.00	125.00
Lot 4204	125.00	125.00
Lot 4205	150.00	150.00
Lot 4205A	5.00	5.00
Lot 4207	150.00	150.00
Lot 4207A	5.00	5.00
Lot 4208	125.00	125.00
Lot 4209	125.00	125.00
Lot 4210	125.00	125.00
Lot 4211	150.00	150.00
Lot 4211A	5.00	5.00
Lot 4212	150.00	150.00
Lot 4301	175.00	175.00
Lot 4301A	5.00	5.00
Lot 4302	150.00	150.00
Lot 4302A	5.00	5.00
Lot 4303	125.00	125.00
Lot 4304	125.00	125.00
Lot 4305	150.00	150.00
Lot 4305A	5.00	5.00
Lot 4307	150.00	150.00
Lot 4307A	5.00	5.00
Lot 4308	125.00	125.00
Lot 4309	125.00	125.00
Lot 4310	125.00	125.00
Lot 4311	150.00	150.00
Lot 4311A	5.00	5.00
Lot 4312	150.00	150.00
Lot 4401	175.00	175.00
Lot 4401A	5.00	5.00
Lot 4402	150.00	150.00
Lot 4402A	5.00	5.00
Lot 4403	125.00	125.00
Lot 4404	125.00	125.00
Lot 4405	150.00	150.00
Lot 4405A	5.00	5.00
Lot 4407	150.00	150.00
Lot 4407A	5.00	5.00
Lot 4408	125.00	125.00
Lot 4409	125.00	125.00
Lot 4410	125.00	125.00
Lot 4411	150.00	150.00
Lot 4411A	5.00	5.00
Lot 4412	150.00	150.00
Lot 4501	175.00	175.00
Lot 4501A	5.00	5.00



Department of Environment, Land, Water & Planning

Owners Corporation Search Report

Lot 4502	150.00	150.00
Lot 4502A	5.00	5.00
Lot 4503	125.00	125.00
Lot 4504	125.00	125.00
Lot 4505	150.00	150.00
Lot 4505A	5.00	5.00
Lot 4507	150.00	150.00
Lot 4507A	5.00	5.00
Lot 4508	125.00	125.00
Lot 4509	125.00	125.00
Lot 4510	125.00	125.00
Lot 4511	150.00	150.00
Lot 4511A	5.00	5.00
Lot 4512	150.00	150.00
Lot 4601	175.00	175.00
Lot 4601A	5.00	5.00
Lot 4602	150.00	150.00
Lot 4602A	5.00	5.00
Lot 4603	125.00	125.00
Lot 4604	125.00	125.00
Lot 4605	150.00	150.00
Lot 4605A	5.00	5.00
Lot 4607	150.00	150.00
Lot 4607A	5.00	5.00
Lot 4608	125.00	125.00
Lot 4609	125.00	125.00
Lot 4610	125.00	125.00
Lot 4611	150.00	150.00
Lot 4611A	5.00	5.00
Lot 4612	150.00	150.00
Lot 4701	175.00	175.00
Lot 4701A	5.00	5.00
Lot 4701B	5.00	5.00
Lot 4702	175.00	175.00
Lot 4702A	5.00	5.00
Lot 4702B	5.00	5.00
Lot 4703	175.00	175.00
Lot 4703A	5.00	5.00
Lot 4705	150.00	150.00
Lot 4705A	5.00	5.00
Lot 5001	1.00	1.00
Lot 6001	1.00	1.00
Lot 6002	1.00	1.00
Lot 6003	1.00	1.00
Lot 6004	1.00	1.00
Lot 6005	1.00	1.00
Lot 6006	1.00	1.00
Lot 6007	1.00	1.00
Lot 6008	1.00	1.00
Lot 6009	1.00	1.00
Lot 6010	1.00	1.00
Lot 6011	1.00	1.00
Lot 6012	1.00	1.00
Lot 6013	1.00	1.00
Lot 6014	1.00	1.00
Lot 6015	1.00	1.00
Lot 6016	1.00	1.00
Lot 6017	1.00	1.00
Lot 6018	1.00	1.00
Lot 6019	1.00	1.00



Department of Environment, Land, Water & Planning

Owners Corporation Search Report

Lot 6020	1.00	1.00
Lot 6021	1.00	1.00
Lot 6022	1.00	1.00
Lot 6023	1.00	1.00
Lot 6024	1.00	1.00
Lot 6025	1.00	1.00
Lot 6026	1.00	1.00
Lot 6027	1.00	1.00
Lot 6028	1.00	1.00
Lot 6029	1.00	1.00
Lot 7001	5.00	5.00
Lot 7002	5.00	5.00
Lot 7003	5.00	5.00
Lot 7004	5.00	5.00
Lot 7005	5.00	5.00
Lot 7006	5.00	5.00
Lot 7007	5.00	5.00
Lot 7008	5.00	5.00
Lot 7009	5.00	5.00
Lot 7010	5.00	5.00
Lot 7011	5.00	5.00
Lot 7012	5.00	5.00
Lot 7013	5.00	5.00
Lot 7014	5.00	5.00
Lot 7015	5.00	5.00
Lot 7016	5.00	5.00
Lot 7017	5.00	5.00
Lot 7018	5.00	5.00
Lot 7019	5.00	5.00
Lot 7020	5.00	5.00
Lot 7021	5.00	5.00
Lot 7022	5.00	5.00
Lot 7023	5.00	5.00
Lot 7024	5.00	5.00
Lot 7025	5.00	5.00
Lot 7026	5.00	5.00
Lot 7027	5.00	5.00
Lot 7028	5.00	5.00
Lot 7029	5.00	5.00
Lot 7030	5.00	5.00
Lot 7031	5.00	5.00
Lot 7032	5.00	5.00
Lot 7033	5.00	5.00
Lot 7034	5.00	5.00
Lot 7035	5.00	5.00
Lot 7036	5.00	5.00
Lot 7037	5.00	5.00
Lot 7038	5.00	5.00
Lot 7039	5.00	5.00
Lot 7040	5.00	5.00
Lot 7041	5.00	5.00
Lot 7042	5.00	5.00
Lot 7043	5.00	5.00
Lot 7044	5.00	5.00
Lot 7045	5.00	5.00
Lot 8001	5.00	5.00
Lot 8002	5.00	5.00
Lot 8003	5.00	5.00
Lot 8004	5.00	5.00



Department of Environment, Land, Water & Planning

Owners Corporation Search Report

Total	70140.00	70140.00
-------	----------	----------

From 31 December 2007 every Body Corporate is deemed to be an Owners Corporation. Any reference to a Body Corporate in any Plan, Instrument or Folio is to be read as a reference to an Owners Corporation.

Statement End.